







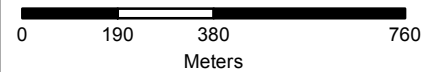


**Millhaven Creek  
Public Boat Launch**  
3793 ROAD 38

**Managed by:  
Catarqui  
Conservation Authority**

-  Public Boat Launch
-  Arterial Roads
-  Battersea Road
-  Harrowsmith Road
-  Road 38
-  Rutledge Road
-  Sydenham Road
-  Waterbody



Data Source: OGDE, MPAC & The County of Frontenac.  
Created: February 2016  
Reference: Produced by the County of Frontenac  
with data supplied under license by members  
of the Ontario Geospatial Data Exchange. The  
County of Frontenac disclaims all responsibility for  
errors, omissions or inaccuracies in this publication.



1:15,000