



SOUTH FRONTENAC

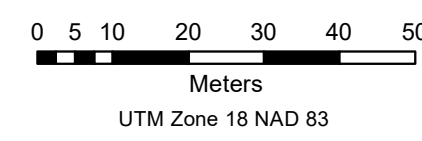
STORM SEWER COLLECTION SYSTEM

**VILLAGE OF INVERARY
TOWNSHIP OF SOUTH FRONTENAC**

Legend

- ➔ Drainage Direction
- Culvert
- Storm Structure by Type**
- ⊙ Maintenance Hole
- Catch Basin
- Catch Basin Maintenance Hole
- ⊗ Double Catch Basin
- ⊗ Double Catch Basin Maintenance Hole
- ⊕ Oil Grit Separator
- ◇ Ditch Inlet
- △ Inlet
- ▲ Outlet
- Storm Sewer by Size (mm)**
- <250 Pipe
- 251 - 500 Pipe
- 501 - 750 Pipe
- 751 1050 Pipe
- Road
- Rivers
- ▭ Hamlet
- ⋯ Township Boundary
- ▨ Provincially Significant Wetlands
- ▨ Wetland
- ▨ Water
- ⋯ Ontario Quaternary Watershed Boundaries (LIO)*
- ▭ Assessment Parcel

*Hamlet falls within the Cataraqui Region Conservation Authority.

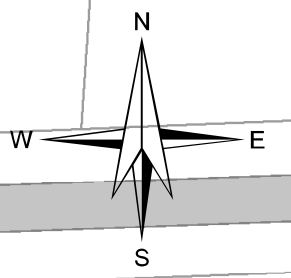
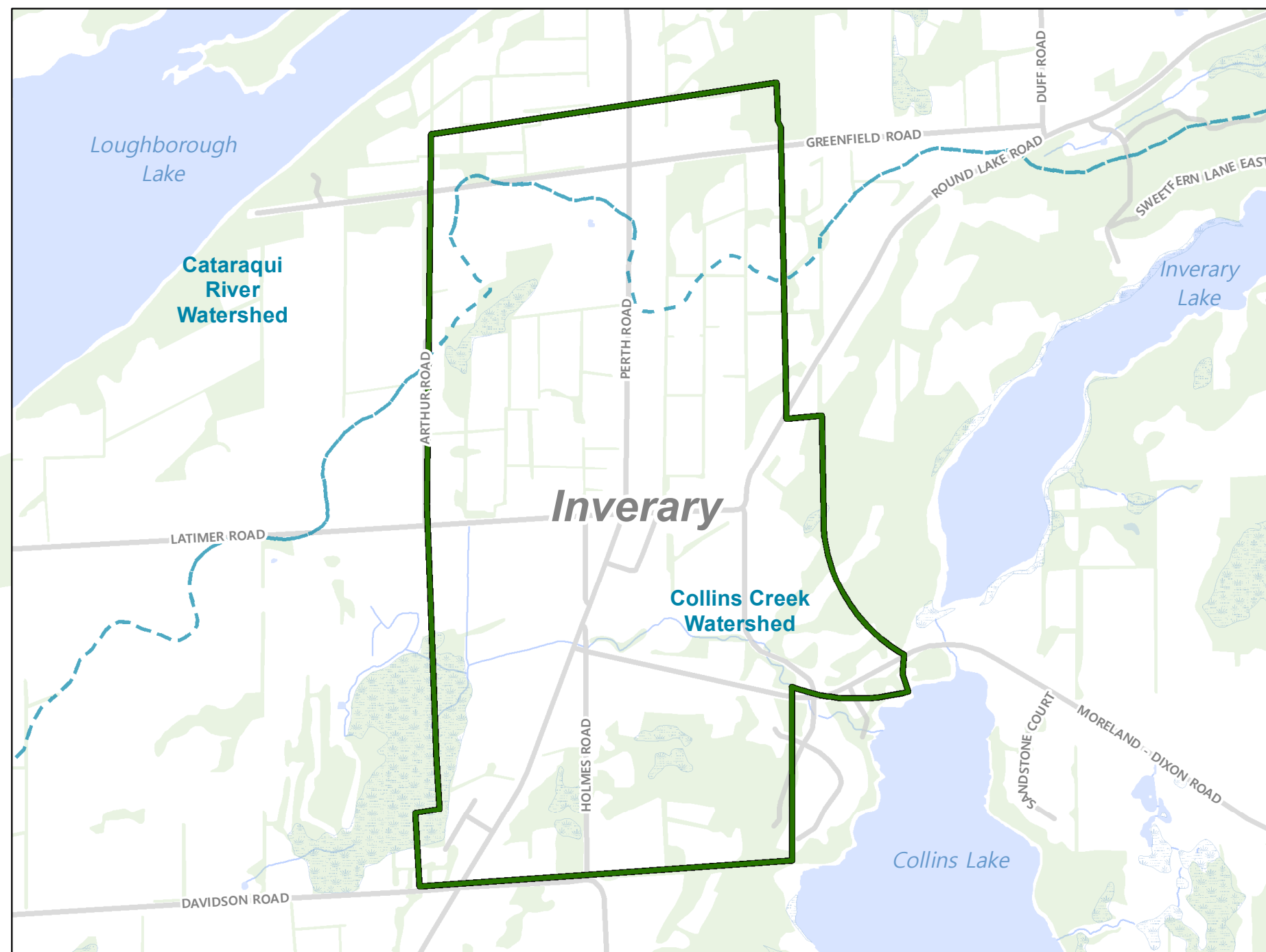


DRAWING #: SWM-01

REV: REVISION 1 - FEBRUARY 2022

Produced by the County of Frontenac under license with the Ontario Ministry of Natural Resources © Queen's Printer for Ontario, 2020.

While the Township makes every effort to ensure that the information presented is accurate for the intended uses of this map, there is an inherent error in all mapping products, and accuracy of the mapping cannot be guaranteed for all possible uses. This map displays basic topographic features only.



LATIMER ROAD

PERTH ROAD

FAIR GROUNDS ROAD

DIVISION STREET

HOLMES ROAD

Document Path: E:\Projects\2022\SF_CLECA\Maping\SWM_SewerSystem\Inverary.mxd



SOUTH FRONTENAC

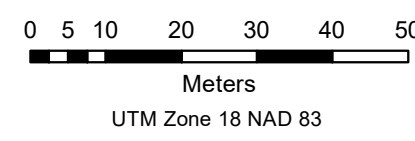
STORM SEWER COLLECTION SYSTEM

**PERTH ROAD VILLAGE
TOWNSHIP OF SOUTH FRONTENAC**

Legend

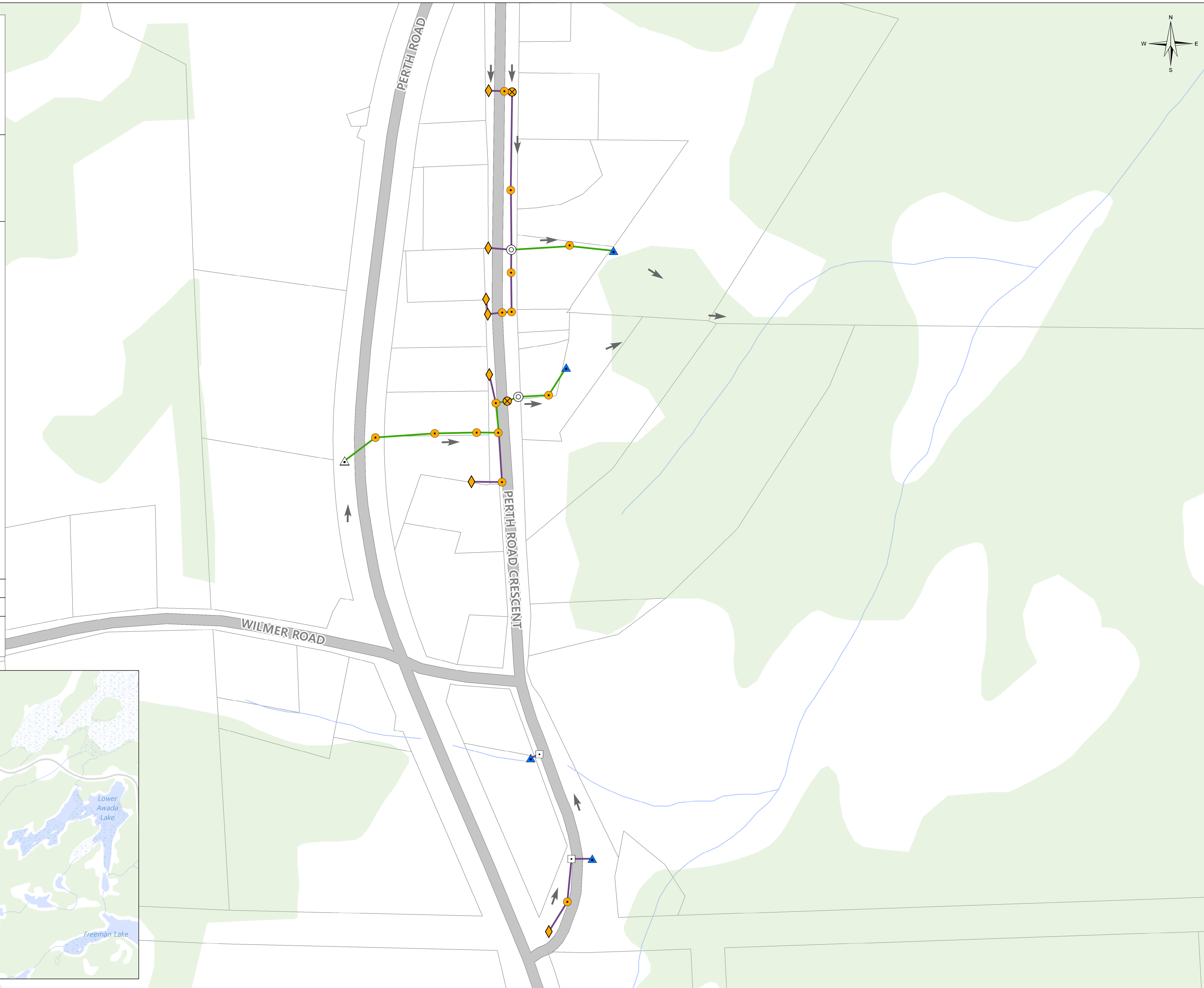
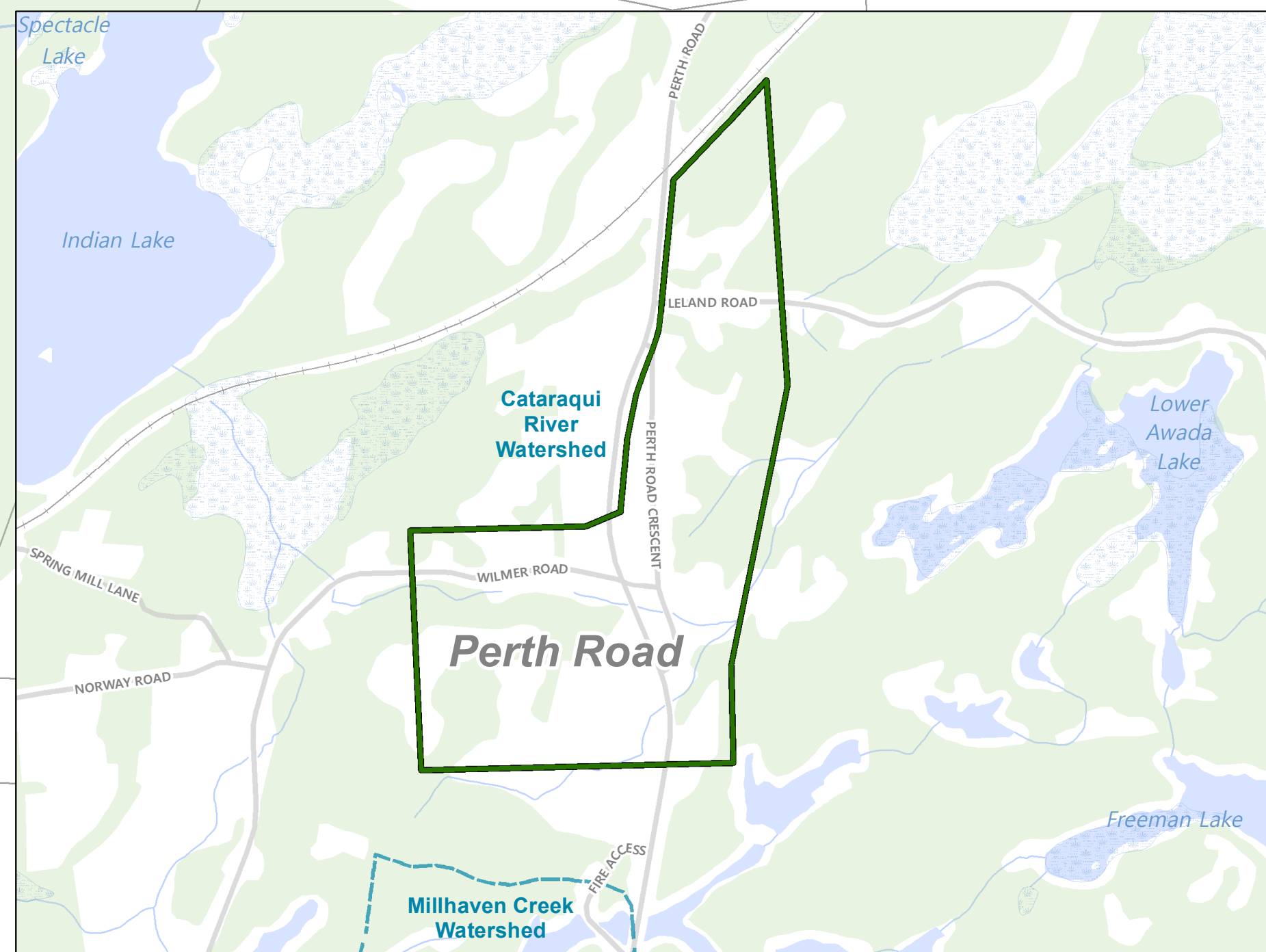
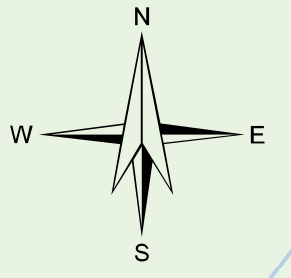
- ➔ Drainage Direction
- Culvert
- Maintenance Hole
- Catch Basin
- Catch Basin Maintenance Hole
- ⊠ Double Catch Basin
- ⊗ Double Catch Basin Maintenance Hole
- ⊕ Oil Grit Separator
- ◇ Ditch Inlet
- △ Inlet
- ▲ Outlet
- Storm Sewer by Size (mm)
 - <250 Pipe
 - 251 - 500 Pipe
 - 501 - 750 Pipe
 - 751 1050 Pipe
- Road
- Rivers
- ▭ Hamlet
- ⋯ Township Boundary
- ▨ Provincially Significant Wetlands
- ▤ Wetland
- ▦ Water
- ⋯ Ontario Quaternary Watershed Boundaries (LIO)*
- ▭ Assessment Parcel

*Hamlet falls within the Cataraqui Region Conservation Authority.



DRAWING #: SWM-02
REV: REVISION 1 - FEBRUARY 2022

Produced by the County of Frontenac under license with the Ontario Ministry of Natural Resources © Queen's Printer for Ontario, 2020.
While the Township makes every effort to insure that the information presented is accurate for the intended uses of this map, there is an inherent error in all mapping products, and accuracy of the mapping cannot be guaranteed for all possible uses. This map displays basic topographic features only.



Document Path: E:\Projects\2022\SF_CLECA\Maping\SWM_SewerSewerSystem_PerthRoad.mxd



**SOUTH
FRONTENAC**

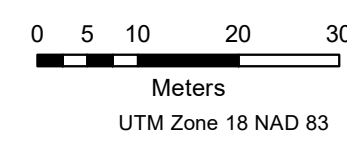
STORM SEWER COLLECTION SYSTEM

**RAYMONDS CORNERS
TOWNSHIP OF SOUTH FRONTENAC**

Legend

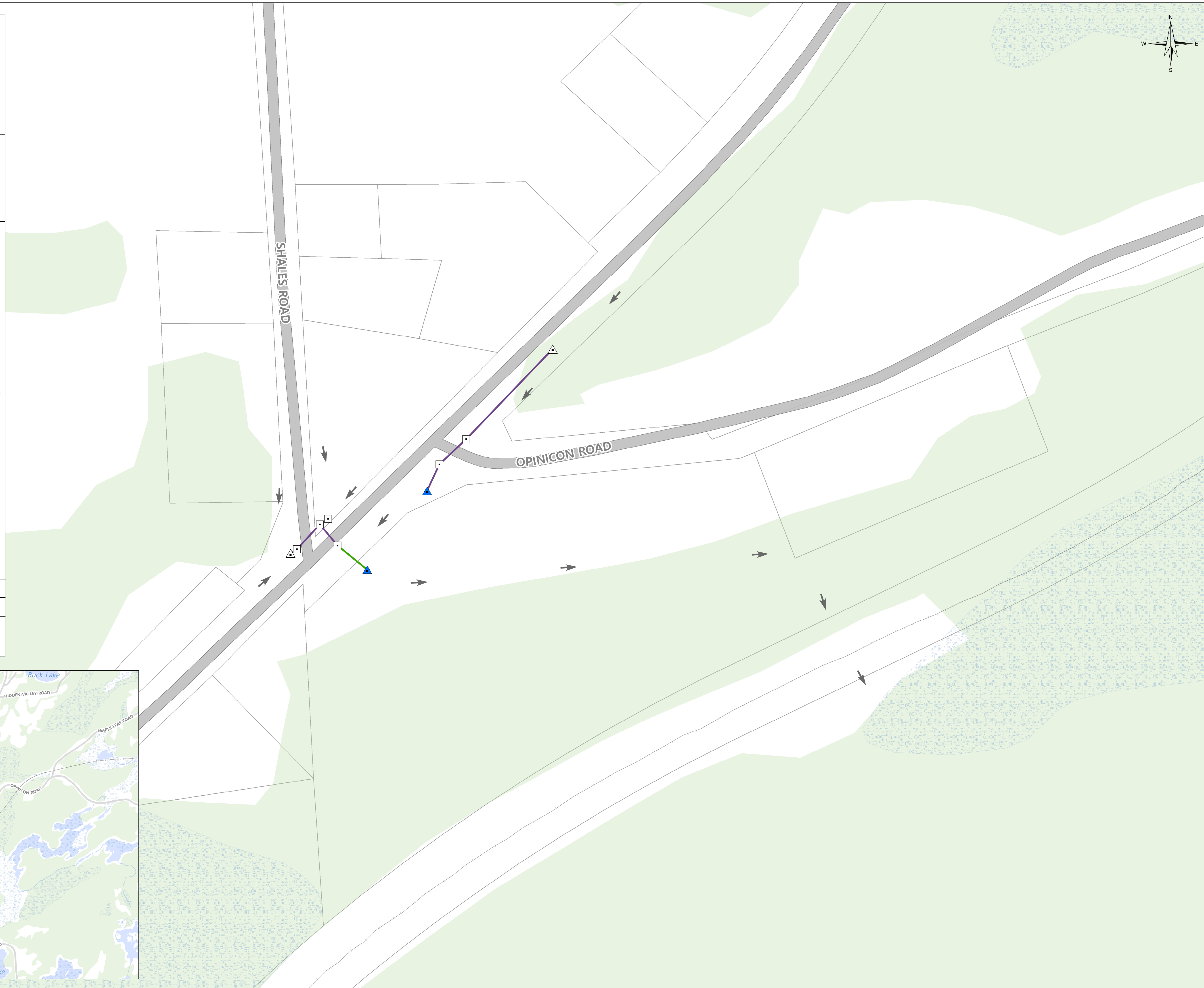
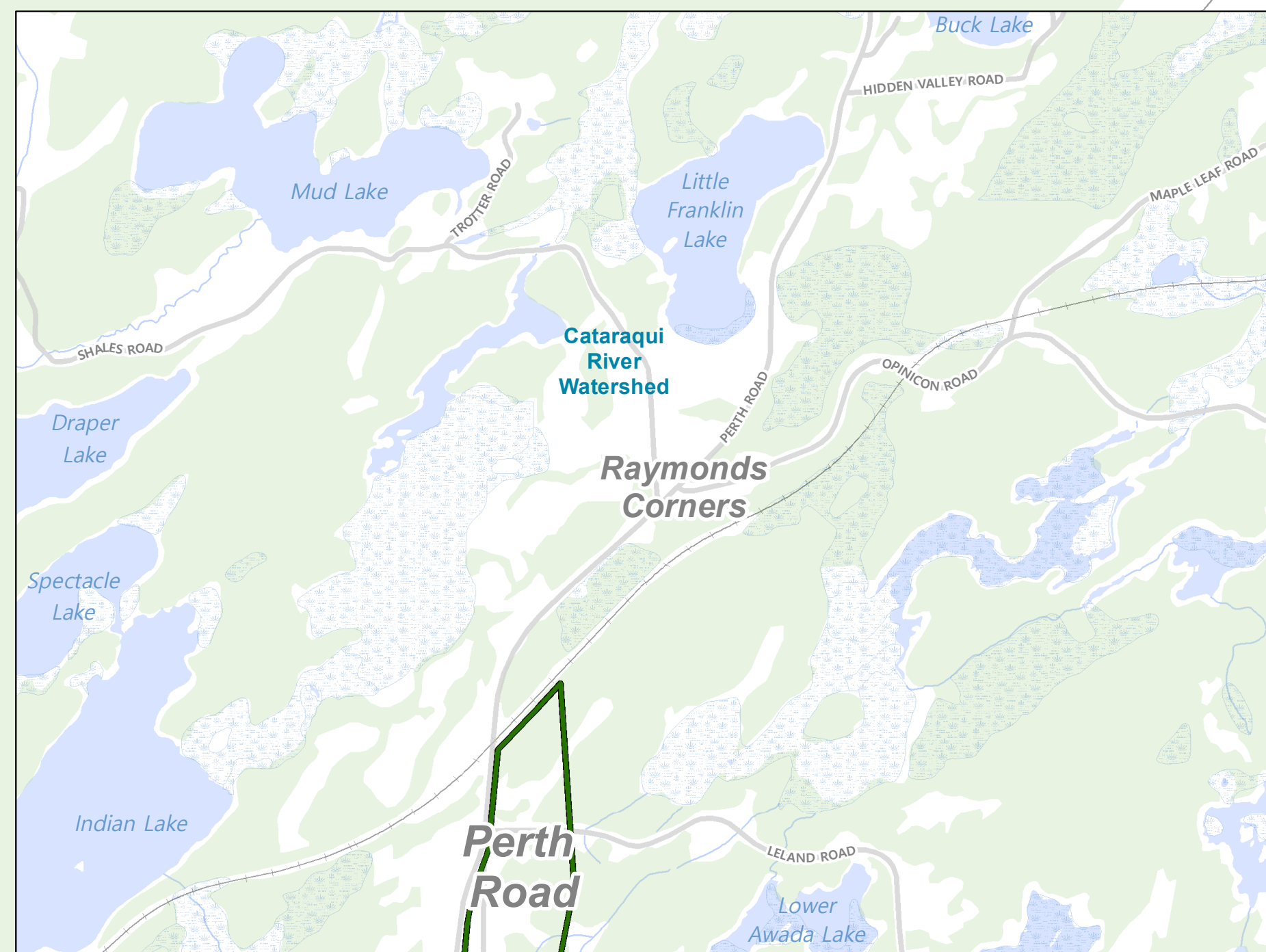
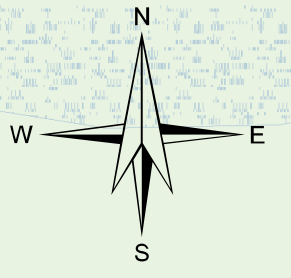
- ➔ Drainage Direction
- Culvert
- Storm Structure by Type**
- ⊙ Maintenance Hole
- Catch Basin
- Catch Basin Maintenance Hole
- ⊗ Double Catch Basin
- ⊗ Double Catch Basin Maintenance Hole
- ⊕ Oil Grit Separator
- ◇ Ditch Inlet
- △ Inlet
- ▲ Outlet
- Storm Sewer by Size (mm)**
- <250 Pipe
- 251 - 500 Pipe
- 501 - 750 Pipe
- 751 1050 Pipe
- Road
- Railway
- ▭ Hamlet
- - - Township Boundary
- ▨ Provincially Significant Wetlands
- ▨ Wetland
- ▨ Water
- - - Ontario Quaternary Watershed Boundaries (LIO)*
- ▭ Assessment Parcel

*Hamlet falls within the Cataraqui Region Conservation Authority.



DRAWING #: SWM-03
REV: REVISION 1 - FEBRUARY 2022

Produced by the County of Frontenac under license with the Ontario Ministry of Natural Resources © Queen's Printer for Ontario, 2020.
While the Township makes every effort to ensure that the information presented is accurate for the intended uses of this map, there is an inherent error in all mapping products, and accuracy of the mapping cannot be guaranteed for all possible uses. This map displays basic topographic features only.





SOUTH FRONTENAC

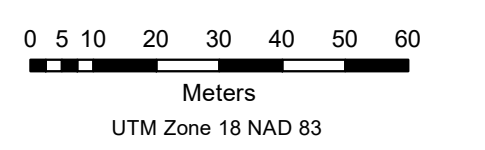
STORM SEWER COLLECTION SYSTEM

**BATTERSEA ROAD VILLAGE
TOWNSHIP OF SOUTH FRONTENAC**

Legend

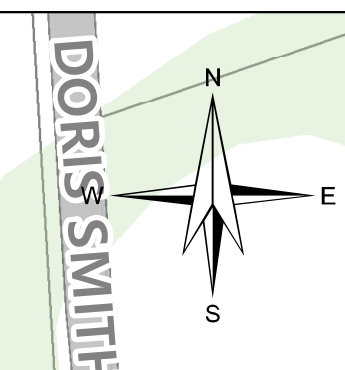
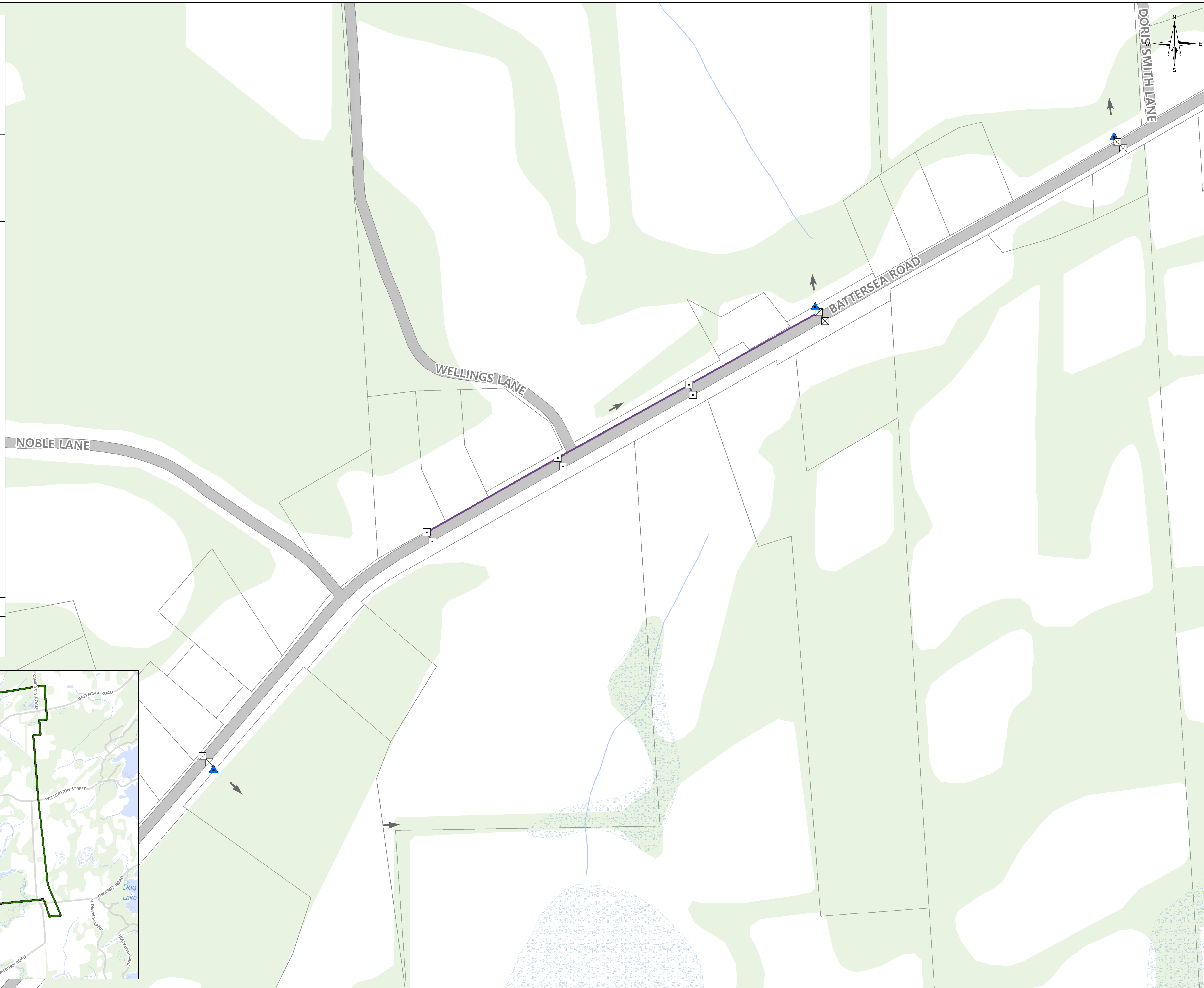
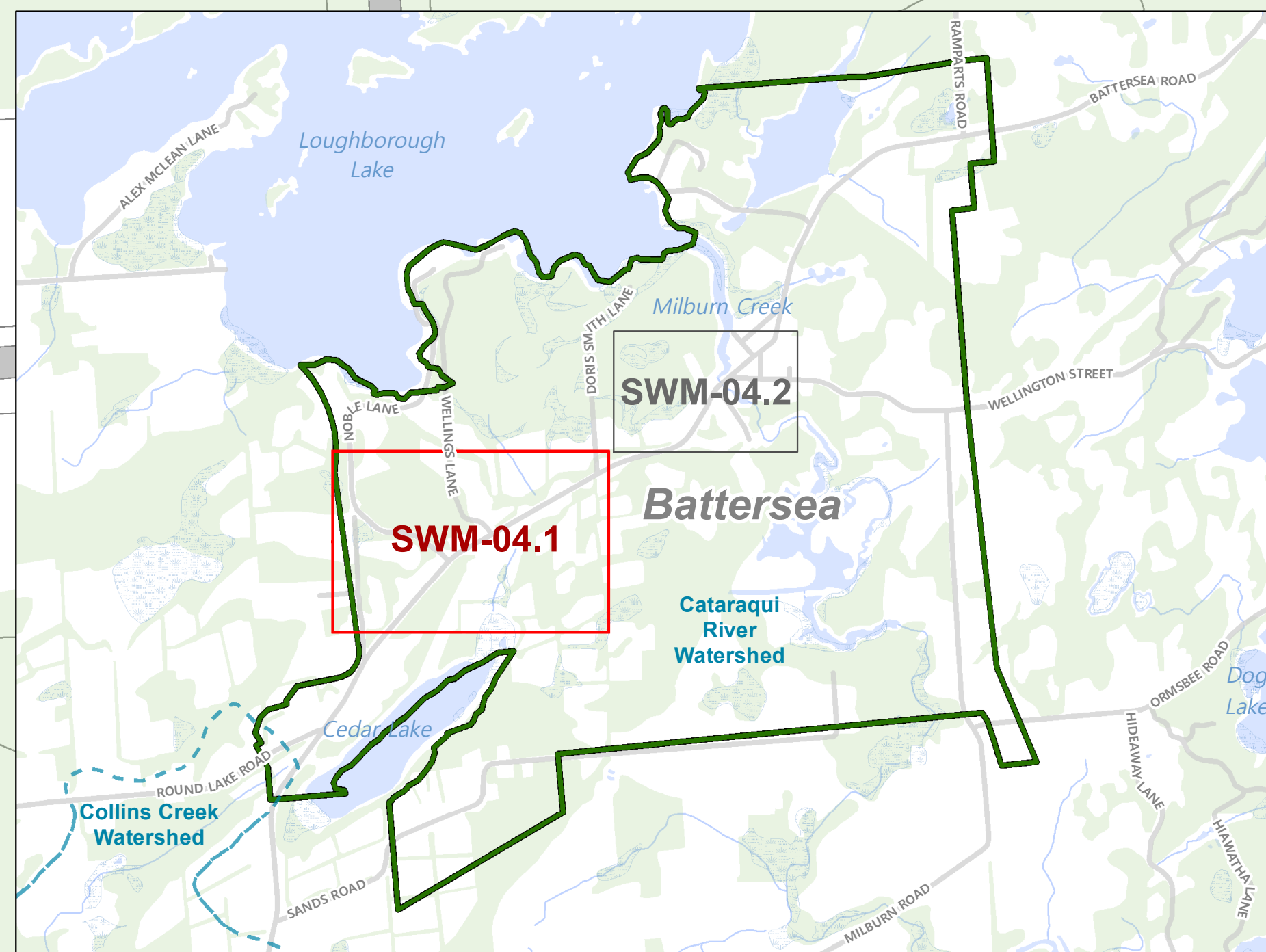
- ➔ Drainage Direction
- Culvert
- ⊙ Maintenance Hole
- Catch Basin
- Catch Basin Maintenance Hole
- ⊗ Double Catch Basin
- ⊗ Double Catch Basin Maintenance Hole
- ⊕ Oil Grit Separator
- ◇ Ditch Inlet
- △ Inlet
- ▲ Outlet
- Storm Sewer by Size (mm)
 - <250 Pipe
 - 251 - 500 Pipe
 - 501 - 750 Pipe
 - 751 1050 Pipe
- Road
- ▨ Provincially Significant Wetlands
- ▨ Wetland
- Rivers
- Water
- ⋯ Ontario Quaternary Watershed Boundaries (LIO)*
- Assessment Parcel
- ▭ Hamlet
- ⋯ Township Boundary

*Hamlet falls within the Cataraqui Region Conservation Authority.



DRAWING #: SWM-04.1
REV. REVISION 1 - FEBRUARY 2022

Produced by the County of Frontenac under license with the Ontario Ministry of Natural Resources © Queen's Printer for Ontario, 2020.
While the Township makes every effort to ensure that the information presented is accurate for the intended uses of this map, there is an inherent error in all mapping products, and accuracy of the mapping cannot be guaranteed for all possible uses. This map displays basic topographic features only.



Document Path: E:\Projects\2022\SF_CLECA\Maping\SWM\1_StormSewerSystem_Battersea.mxd



SOUTH FRONTENAC

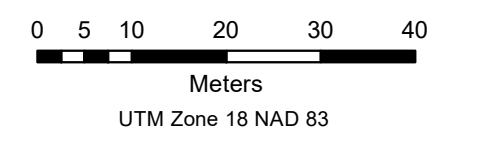
STORM SEWER COLLECTION SYSTEM

**BATTERSEA ROAD VILLAGE
TOWNSHIP OF SOUTH FRONTENAC**

Legend

- ➔ Drainage Direction
- Culvert
- ⊙ Maintenance Hole
- Catch Basin
- Catch Basin Maintenance Hole
- ⊗ Double Catch Basin
- ⊗ Double Catch Basin Maintenance Hole
- ⊕ Oil Grit Separator
- ◇ Ditch Inlet
- △ Inlet
- ▲ Outlet
- Storm Sewer by Size (mm)
 - <250 Pipe
 - 251 - 500 Pipe
 - 501 - 750 Pipe
 - 751 1050 Pipe
- Road
- Rivers
- ▭ Hamlet
- ▭ Township Boundary
- ▨ Provincially Significant Wetlands
- ▨ Wetland
- ▨ Water
- ▭ Ontario Quaternary Watershed Boundaries (LIO)*
- ▭ Assessment Parcel

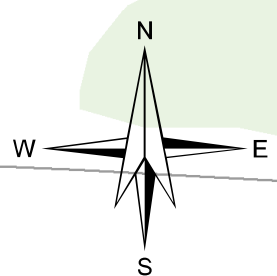
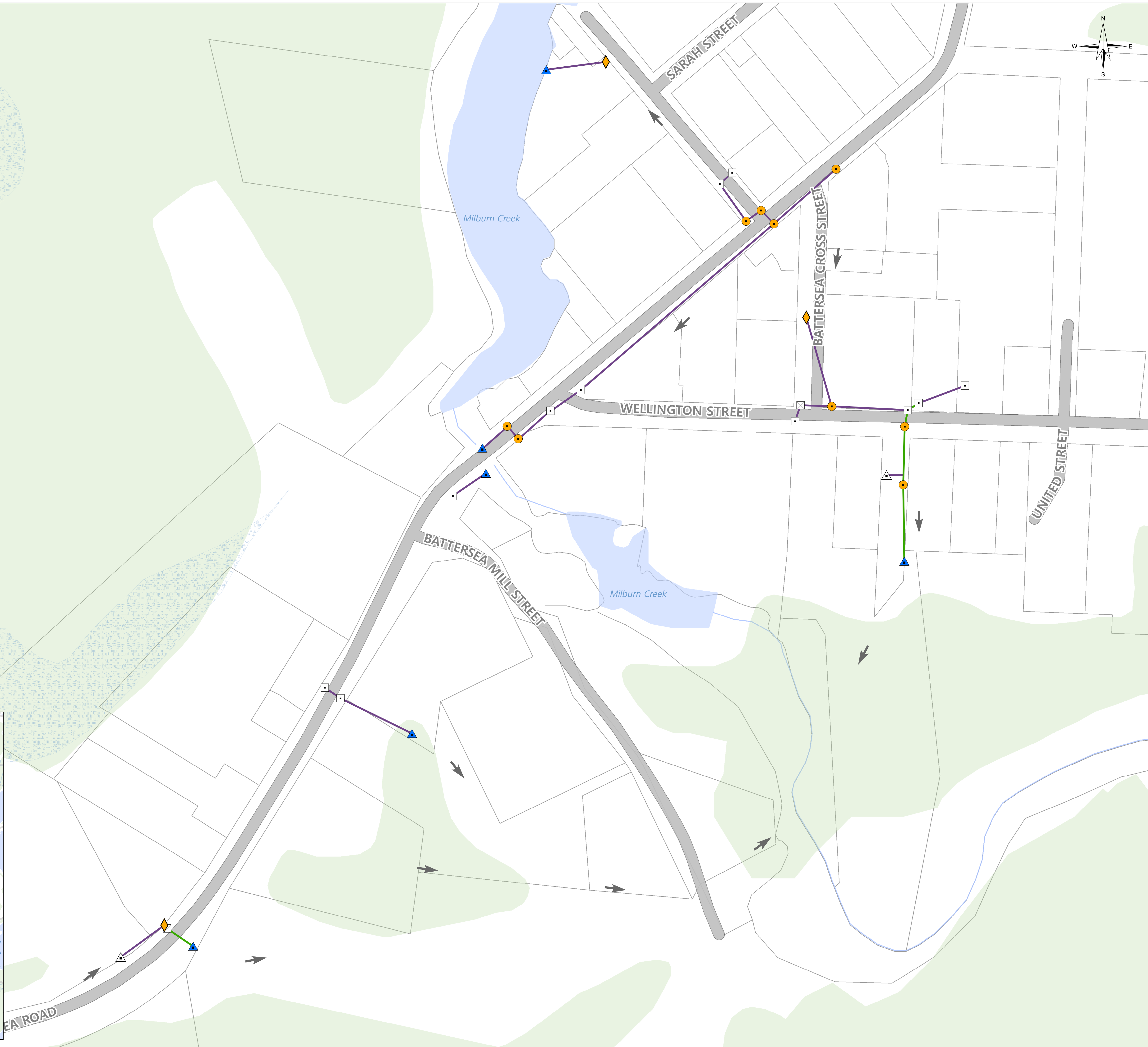
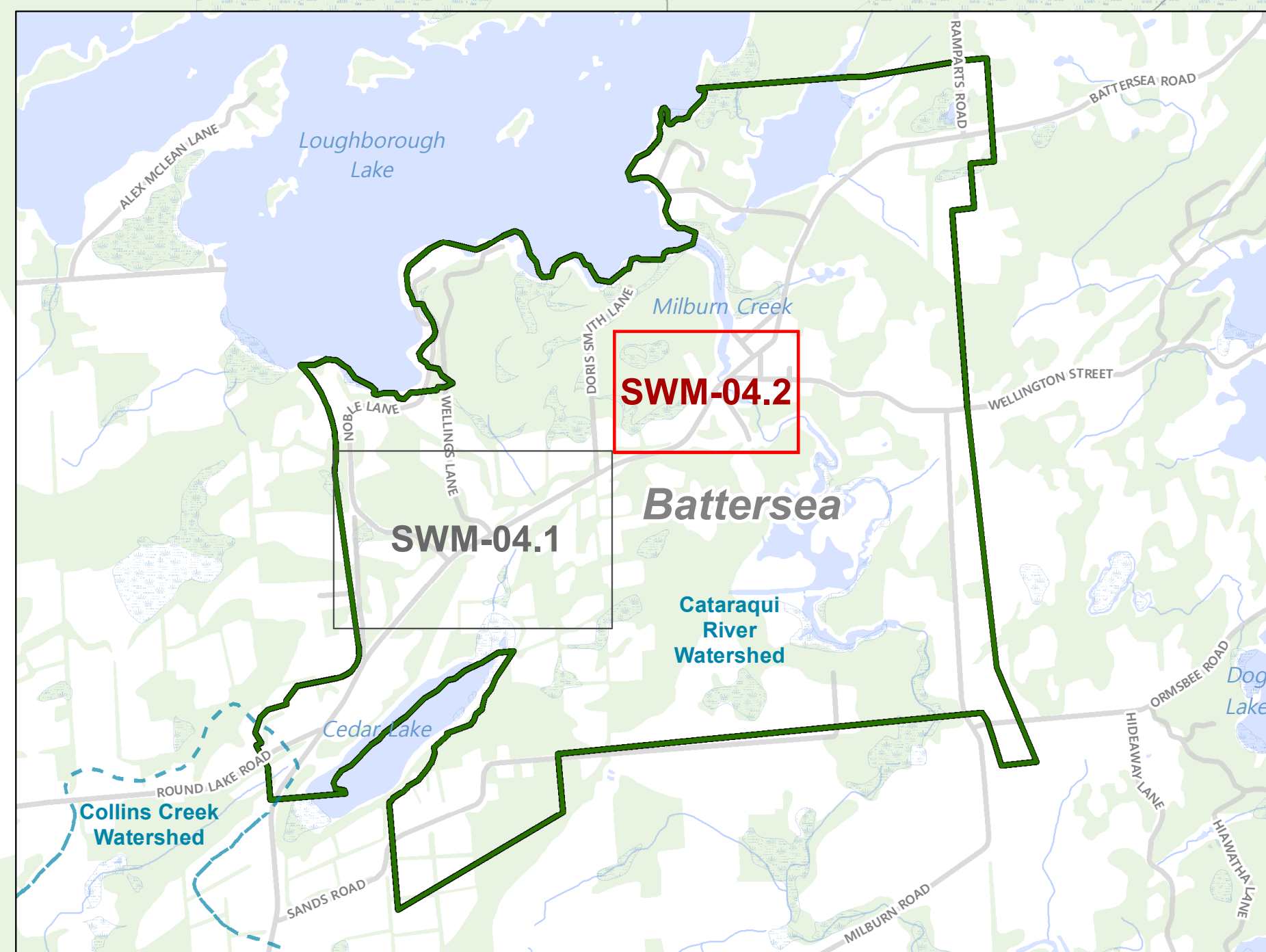
*Hamlet falls within the Cataraqui Region Conservation Authority.



DRAWING #: SWM-04.2
REV: REVISION 1 - FEBRUARY 2022

Produced by the County of Frontenac under license with the Ontario Ministry of Natural Resources © Queen's Printer for Ontario, 2020.

While the Township makes every effort to ensure that the information presented is accurate for the intended uses of this map, there is an inherent error in all mapping products, and accuracy of the mapping cannot be guaranteed for all possible uses. This map displays basic topographic features only.



Document Path: K:\Projects\2022\04\GIS\Map\GIS\Map_Sewer_System_Battersea.mxd



**SOUTH
FRONTENAC**

STORM SEWER COLLECTION SYSTEM

**HARTINGTON VILLAGE
TOWNSHIP OF SOUTH FRONTENAC**

Legend

- ➔ Drainage Direction
 - Culvert
 - Maintenance Hole
 - Catch Basin
 - Catch Basin Maintenance Hole
 - ⊗ Double Catch Basin
 - ⊗ Double Catch Basin Maintenance Hole
 - ⊕ Oil Grit Separator
 - ◇ Ditch Inlet
 - △ Inlet
 - ▲ Outlet
 - Road
 - Rivers
 - ▭ Hamlet
 - ▭ Township Boundary
 - ▨ Provincially Significant Wetlands
 - ▨ Wetland
 - ▨ Water
 - ▭ Ontario Quaternary Watershed Boundaries (LIO)*
 - ▭ Assessment Parcel
- Storm Sewer by Size (mm)**
- <250 Pipe
 - 251 - 500 Pipe
 - 501 - 750 Pipe
 - 751 1050 Pipe

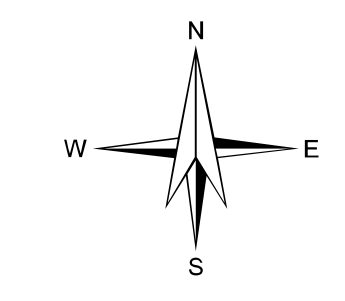
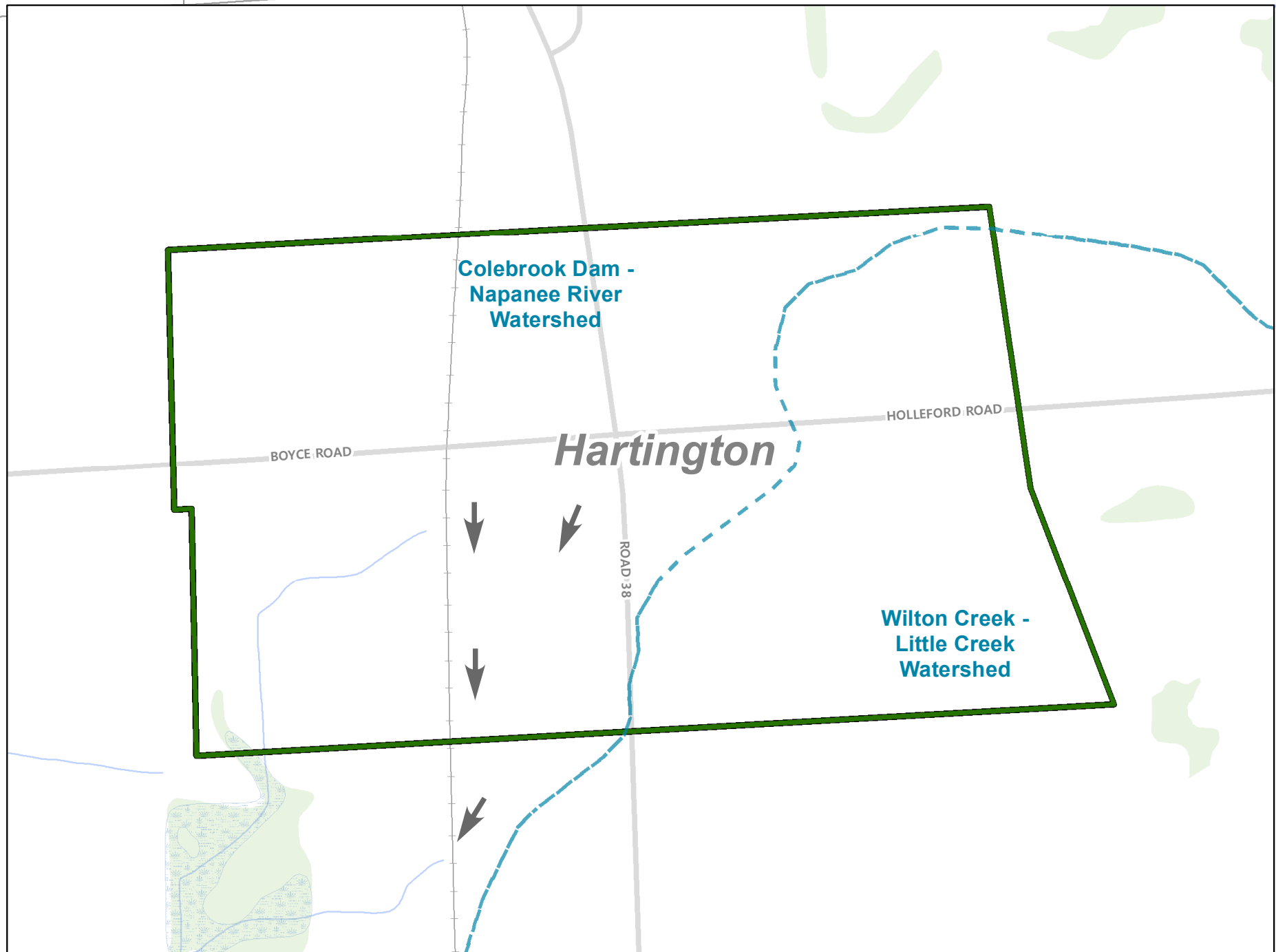
*Hamlet falls within the Quinte Conservation Authority and the Cataraqui Region Conservation Authority.

0 5 10 20 30 40 50
Meters
UTM Zone 18 NAD 83

DRAWING #: SWM-05
REV: REVISION 1 - FEBRUARY 2022

Produced by the County of Frontenac under license with the Ontario Ministry of Natural Resources © Queen's Printer for Ontario, 2020.

While the Township makes every effort to insure that the information presented is accurate for the intended uses of this map, there is an inherent error in all mapping products, and accuracy of the mapping cannot be guaranteed for all possible uses. This map displays basic topographic features only.



Document Path: E:\Projects\2022\SF_CLECA\Maping\SWMS_StormSewerSystem_Hartington.mxd



SOUTH FRONTENAC

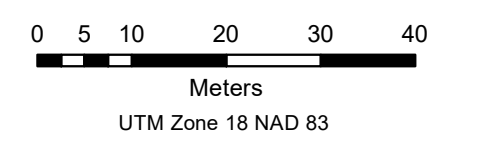
STORM SEWER COLLECTION SYSTEM

**BELLROCK VILLAGE
TOWNSHIP OF SOUTH FRONTENAC**

Legend

- ➔ Drainage Direction
- Culvert
- Maintenance Hole
- Catch Basin
- Catch Basin Maintenance Hole
- ⊗ Double Catch Basin
- ⊗ Double Catch Basin Maintenance Hole
- ⊕ Oil Grit Separator
- ◇ Ditch Inlet
- △ Inlet
- ▲ Outlet
- Storm Sewer by Size (mm)
 - <250 Pipe
 - 251 - 500 Pipe
 - 501 - 750 Pipe
 - 751 1050 Pipe
- Road
- Rivers
- ▭ Hamlet
- ▭ Township Boundary
- ▨ Provincially Significant Wetlands
- ▨ Wetland
- ▨ Water
- ▭ Ontario Quaternary Watershed Boundaries (LIO)*
- ▭ Assessment Parcel

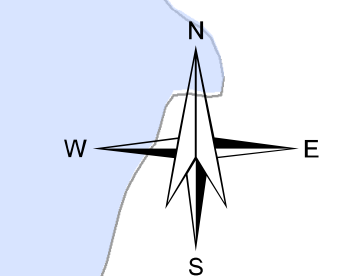
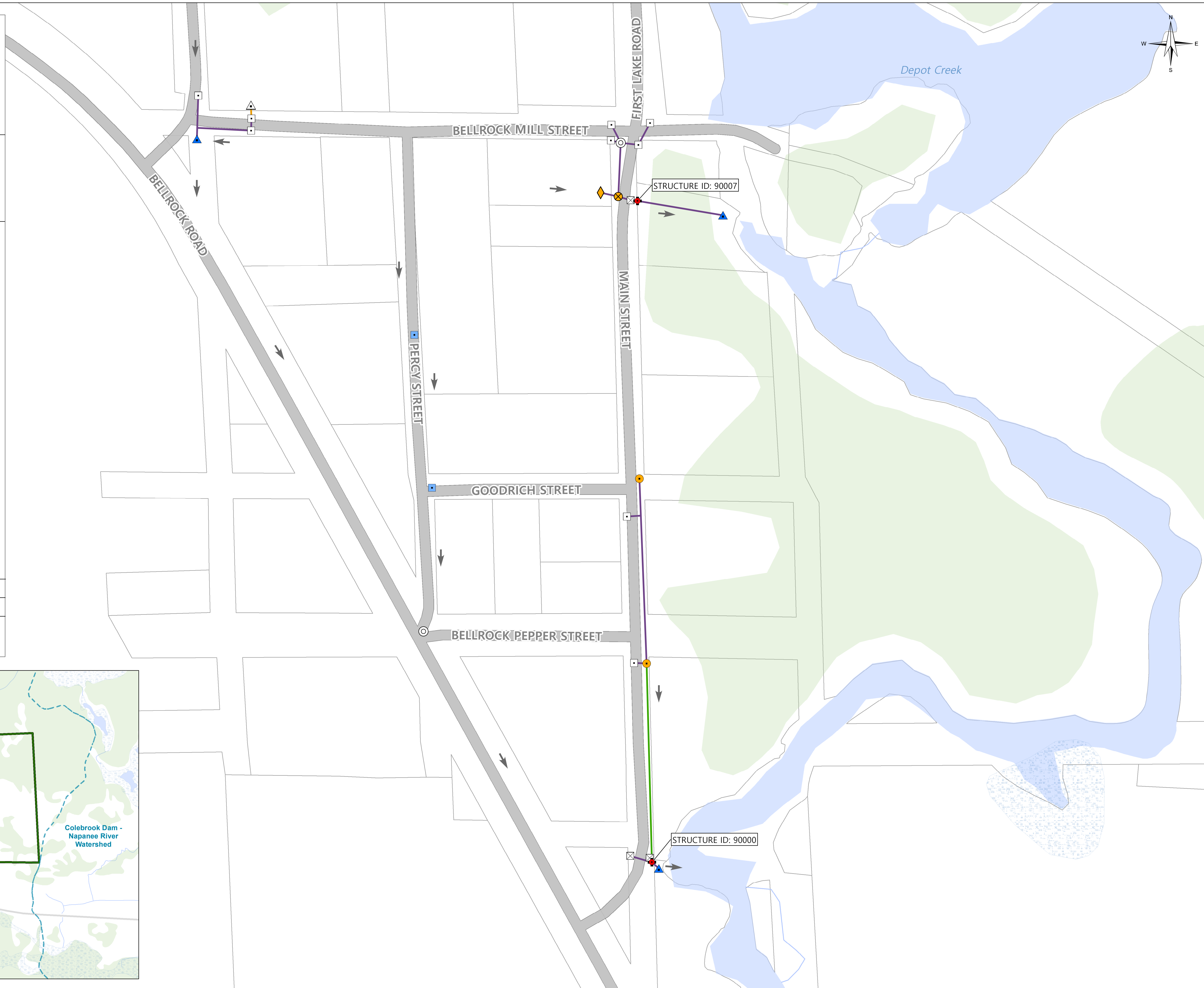
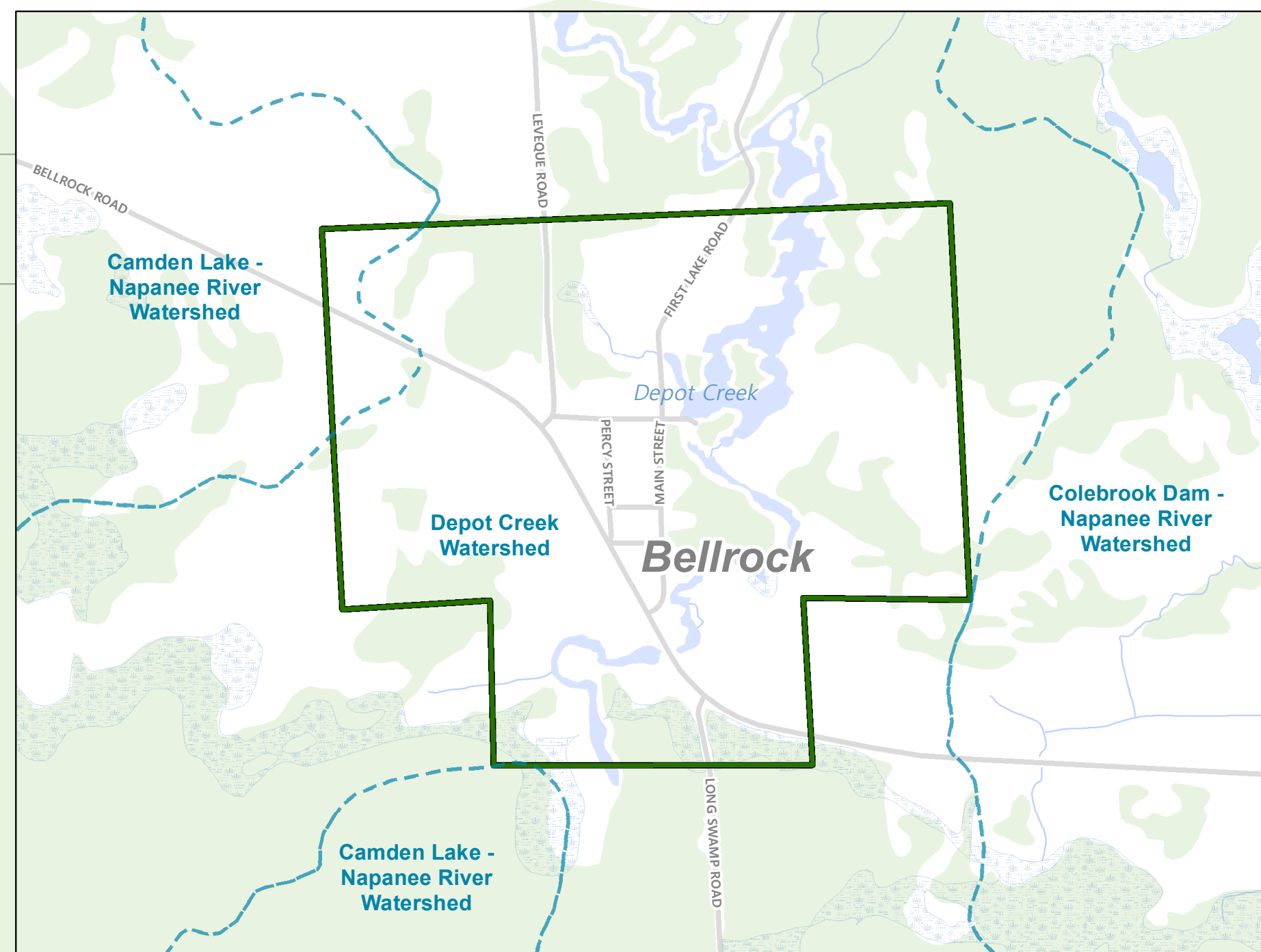
*Hamlet falls within the Quinte Conservation Authority.



DRAWING #: SWM-06
REV: REVISION 1 - FEBRUARY 2022

Produced by the County of Frontenac under license with the Ontario Ministry of Natural Resources © Queen's Printer for Ontario, 2020.

While the Township makes every effort to ensure that the information presented is accurate for the intended uses of this map, there is an inherent error in all mapping products, and accuracy of the mapping cannot be guaranteed for all possible uses. This map displays basic topographic features only.



Document Path: E:\Projects\2022\SF_CLECA Mapping\SWM_SewerSystem\Bellrock.mxd



**SOUTH
FRONTENAC**

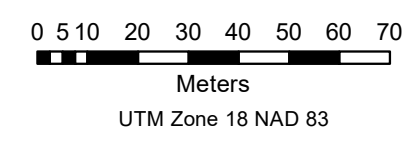
STORM SEWER COLLECTION SYSTEM

**HARROWSMITH VILLAGE
TOWNSHIP OF SOUTH FRONTENAC**

Legend

- ➔ Drainage Direction
 - Culvert
 - ⊙ Maintenance Hole
 - Catch Basin
 - Catch Basin Maintenance Hole
 - ⊗ Double Catch Basin
 - ⊗ Double Catch Basin Maintenance Hole
 - ⊕ Oil Grit Separator
 - ◇ Ditch Inlet
 - △ Inlet
 - ▲ Outlet
 - Storm Sewer by Size (mm)
 - <250 Pipe
 - 251 - 500 Pipe
 - 501 - 750 Pipe
 - 751 1050 Pipe
- Road
 - Rivers
 - ▭ Hamlet
 - ▭ Township Boundary
 - ▨ Provincially Significant Wetlands
 - ▨ Wetland
 - ▨ Water
 - ▨ Ontario Quaternary Watershed Boundaries (LIO)*
 - ▭ Assessment Parcel

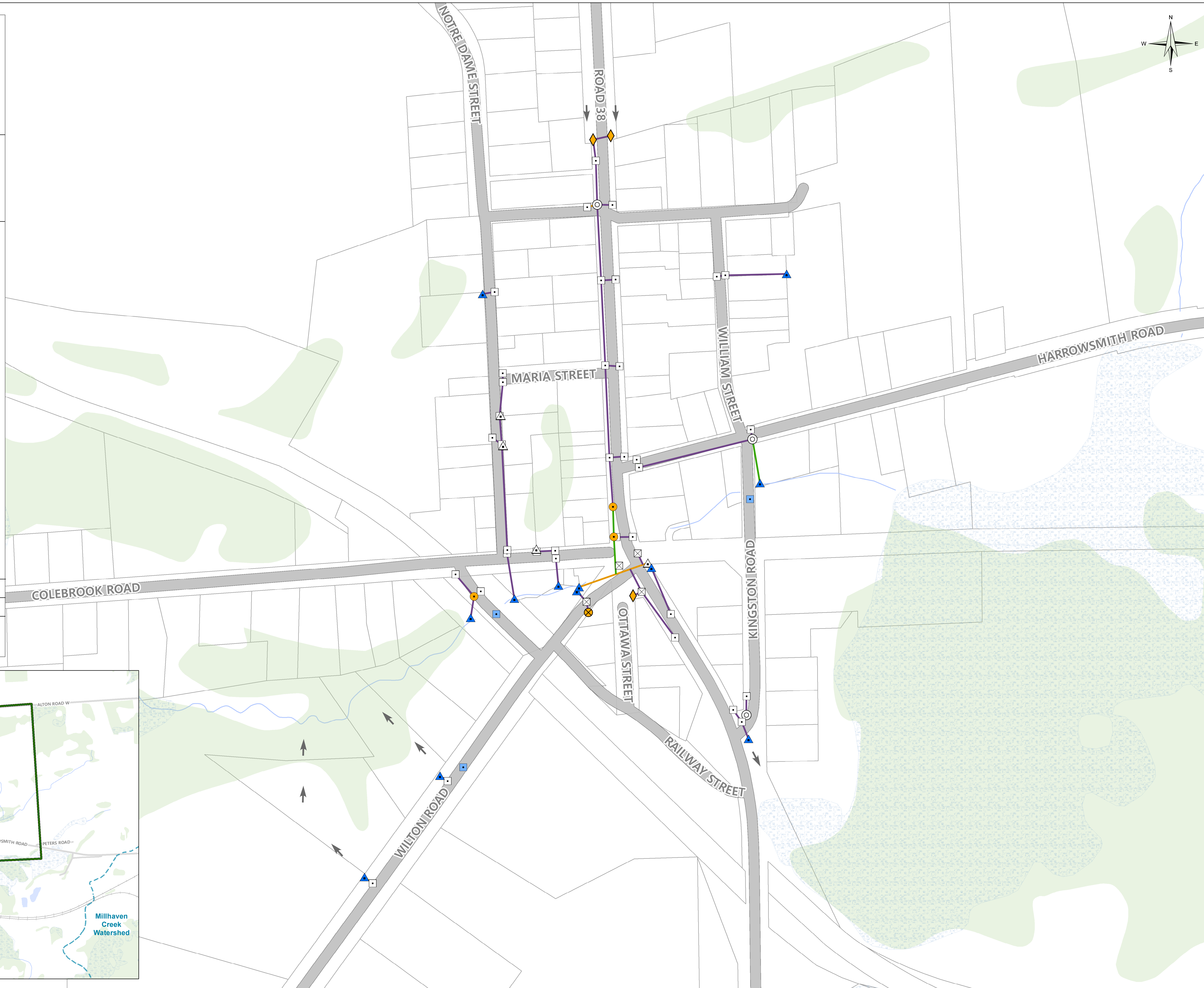
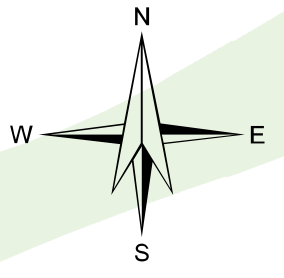
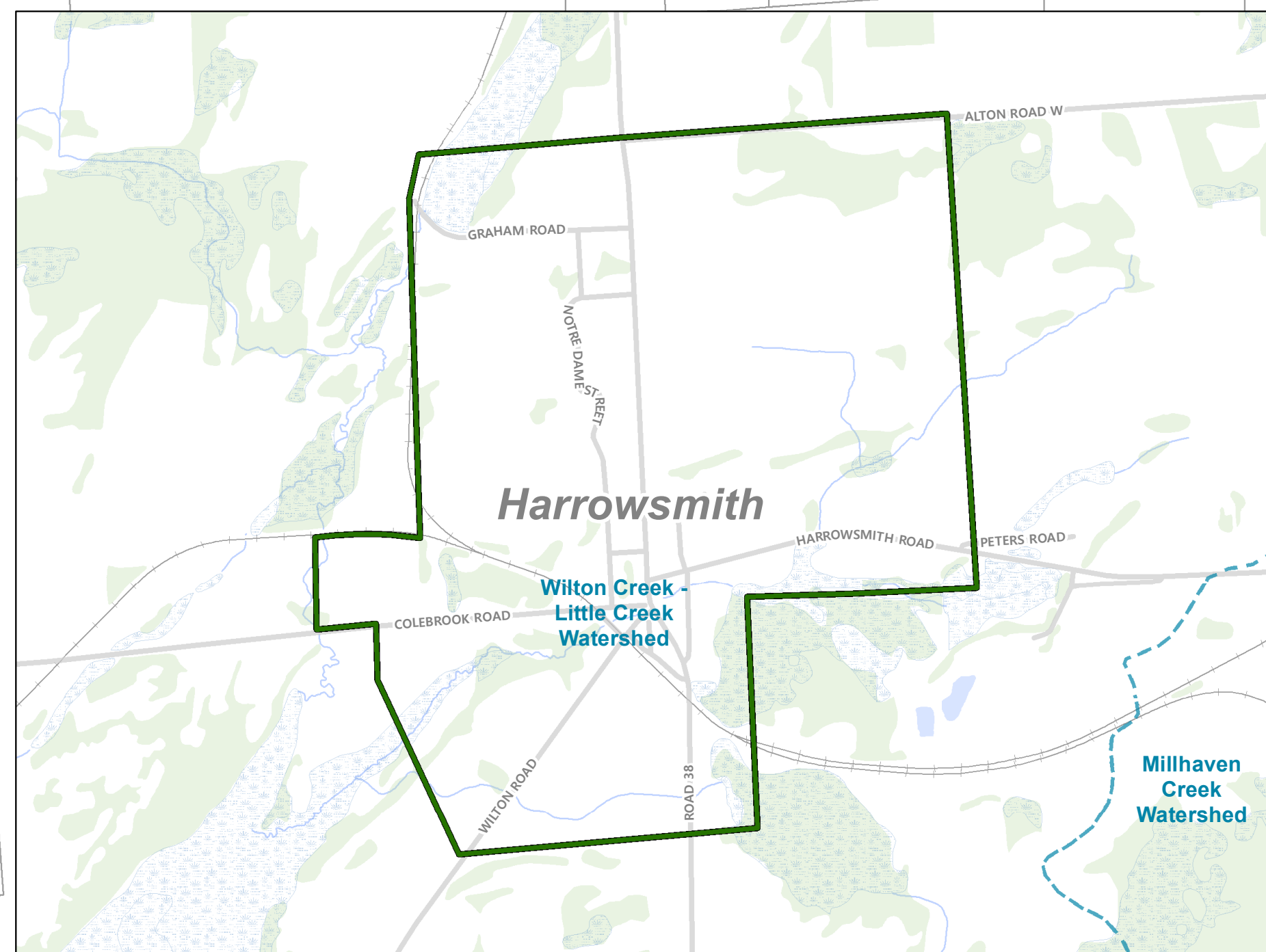
*Hamlet falls within the Catewaqui Region Conservation Authority.



DRAWING #: SWM-07
REV: REVISION 1 - FEBRUARY 2022

Produced by the County of Frontenac under license with the Ontario Ministry of Natural Resources © Queen's Printer for Ontario, 2020.

While the Township makes every effort to ensure that the information presented is accurate for the intended uses of this map, there is an inherent error in all mapping products, and accuracy of the mapping cannot be guaranteed for all possible uses. This map displays basic topographic features only.



Document Path: E:\Projects\2022\SF_CLECA\Maping\SWM\Z_SewerSchem\Diagram_Harrowsmith.mxd



SOUTH FRONTENAC

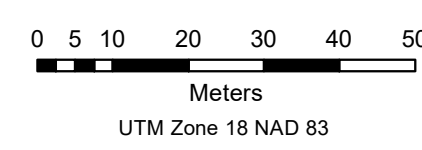
STORM SEWER COLLECTION SYSTEM

**SUNBURY VILLAGE
TOWNSHIP OF SOUTH FRONTENAC**

Legend

- ➔ Drainage Direction
- Culvert
- Maintenance Hole
- Catch Basin
- Catch Basin Maintenance Hole
- ⊗ Double Catch Basin
- ⊗ Double Catch Basin Maintenance Hole
- ⊕ Oil Grit Separator
- ◇ Ditch Inlet
- △ Inlet
- ▲ Outlet
- Storm Sewer by Size (mm)
 - <250 Pipe
 - 251 - 500 Pipe
 - 501 - 750 Pipe
 - 751 1050 Pipe
- Road
- Rivers
- ▭ Hamlet
- ⋯ Township Boundary
- ▨ Provincially Significant Wetlands
- ▨ Wetland
- ▨ Water
- ⋯ Ontario Quaternary Watershed Boundaries (LIO)*
- ▭ Assessment Parcel

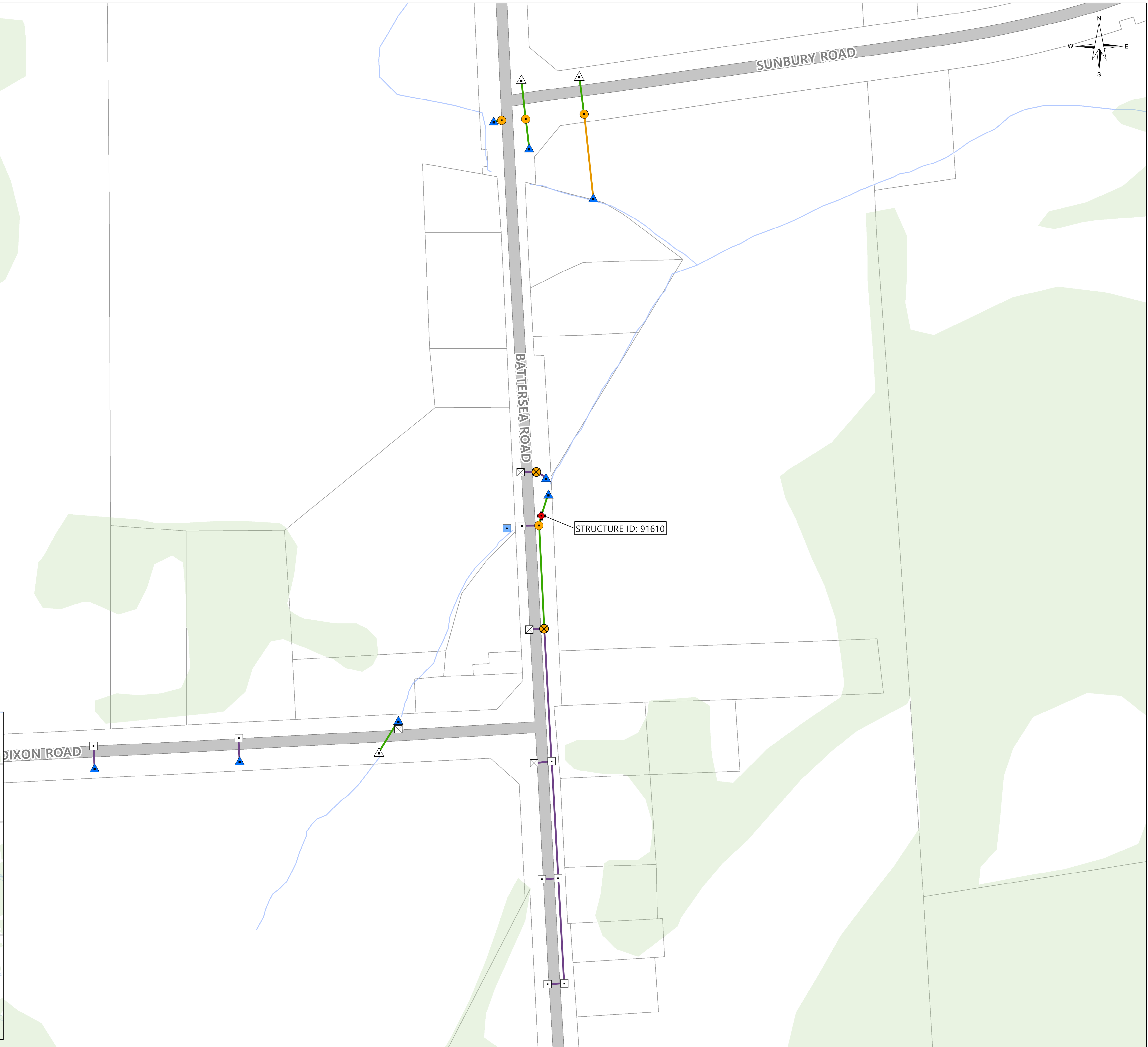
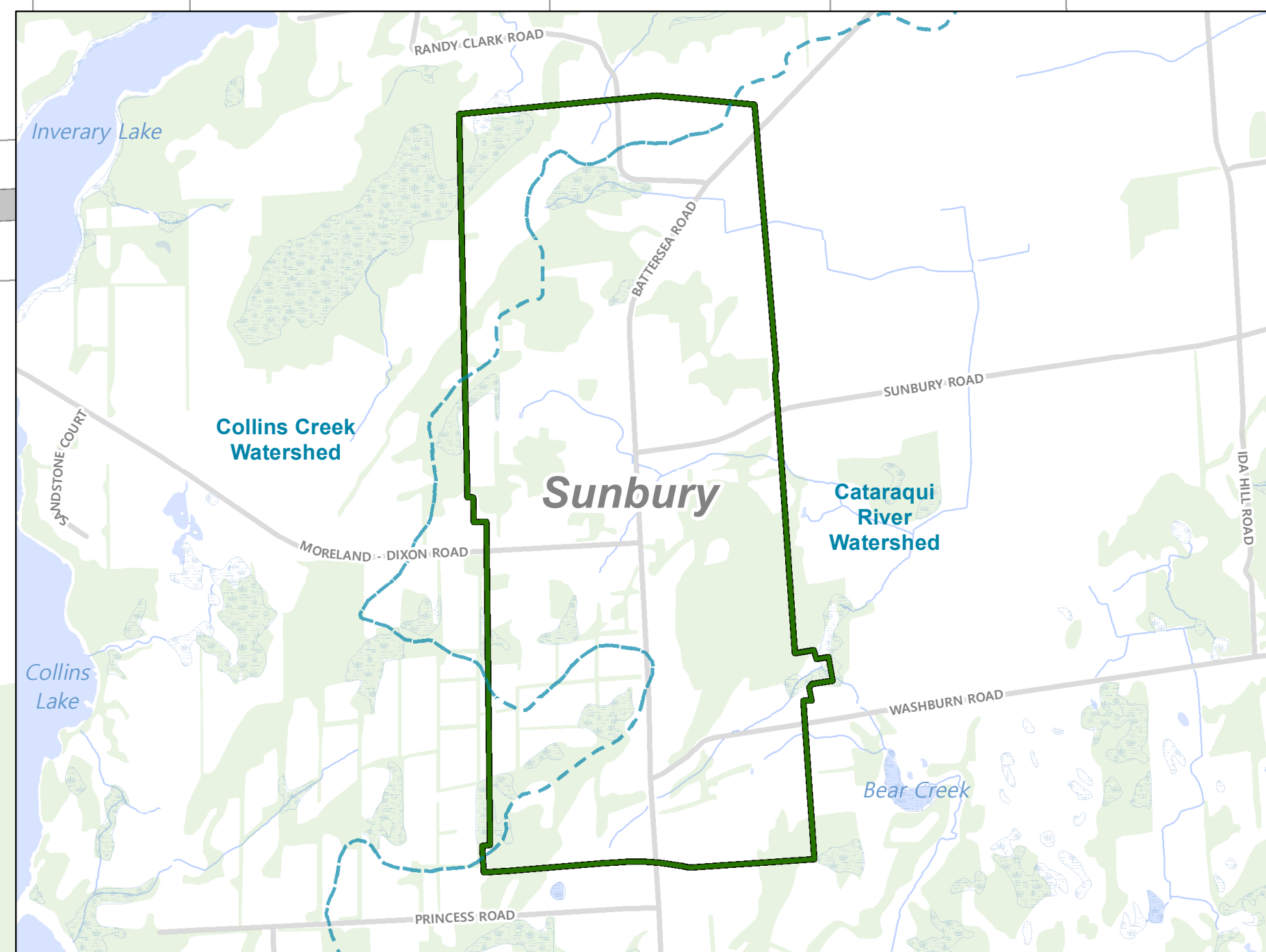
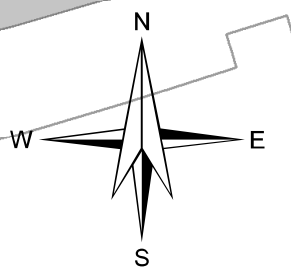
*Hamlet falls within the Quinte Conservation Authority.



DRAWING #: SWM-08
REV: REVISION 1 - FEBRUARY 2022

Produced by the County of Frontenac under license with the Ontario Ministry of Natural Resources © Queen's Printer for Ontario, 2020.

While the Township makes every effort to ensure that the information presented is accurate for the intended uses of this map, there is an inherent error in all mapping products, and accuracy of the mapping cannot be guaranteed for all possible uses. This map displays basic topographic features only.



Document Path: E:\Projects\2022\SF_CLECA\Maping\SWM_Sunbury.mxd



SOUTH FRONTENAC

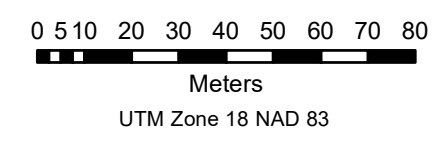
STORM SEWER COLLECTION SYSTEM

**SYDENHAM VILLAGE
TOWNSHIP OF SOUTH FRONTENAC**

Legend

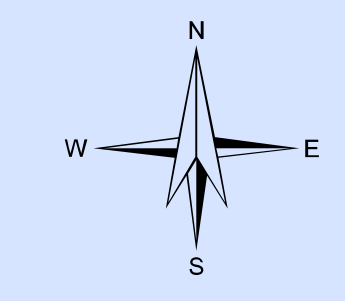
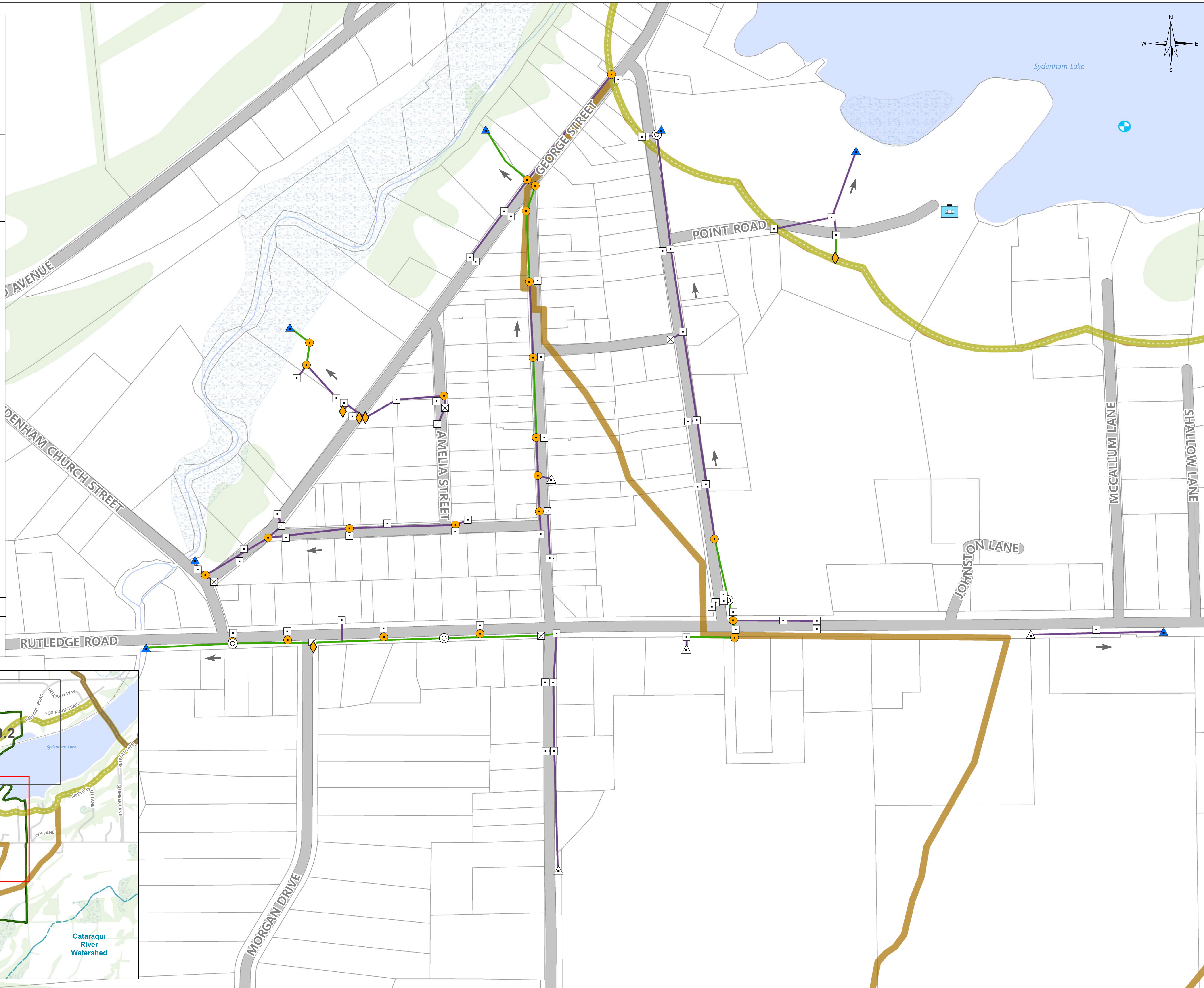
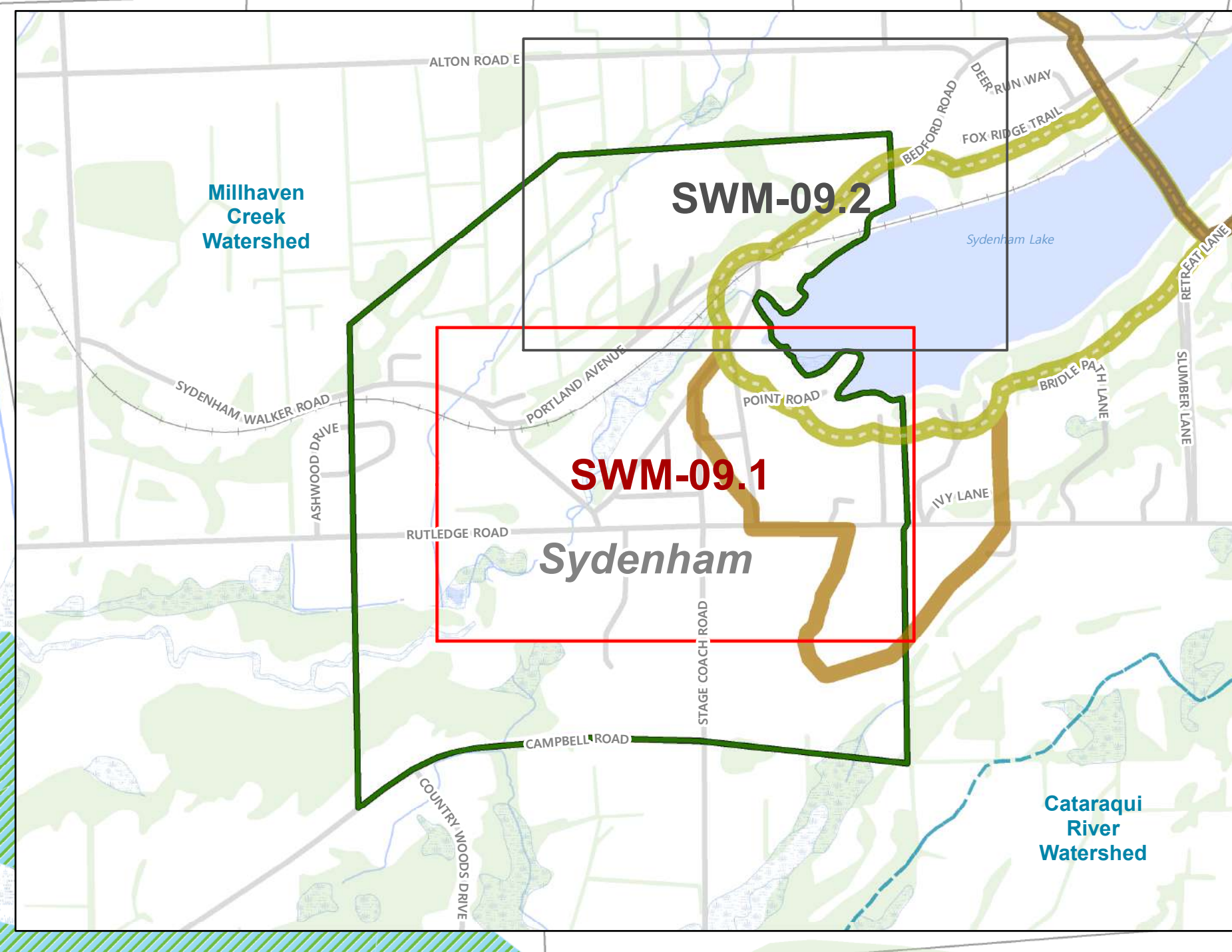
- ➔ Drainage Direction
- Culvert
- ⊙ Maintenance Hole
- Catch Basin
- Catch Basin Maintenance Hole
- ⊗ Double Catch Basin
- ⊗ Double Catch Basin Maintenance Hole
- ⊕ Oil Grit Separator
- ◇ Ditch Inlet
- △ Inlet
- ▲ Outlet
- Storm Sewer by Size (mm)
 - <250 Pipe
 - 251 - 500 Pipe
 - 501 - 750 Pipe
 - 751 1050 Pipe
- ☑ Water Pump Station
- ⊕ Water Intake
- Surface Water Intake Protection Zone**
 - IPZ Type 1
 - IPZ Type 2
 - IPZ Type 3
- Hamlet
- ⋯ Township Boundary
- Road
- ▨ Provincially Significant Wetlands
- ▨ Wetland
- Rivers
- Water
- ⋯ Ontario Quaternary Watershed Boundaries (LIO)*
- Assessment Parcel

*Hamlet falls within the Quinte Conservation Authority.



DRAWING #: SWM-09.1
REV: REVISION 1 - FEBRUARY 2022

Produced by the County of Frontenac under license with the Ontario Ministry of Natural Resources © Queen's Printer for Ontario, 2020.
While the Township makes every effort to ensure that the information presented is accurate for the intended uses of this map, there is an inherent error in all mapping products, and accuracy of the mapping cannot be guaranteed for all possible uses. This map displays basic topographic features only.



Sydenham Lake

MCCALLUM LANE

SHALLOW LANE

JOHNSTON LANE

DAVENUE

SYDENHAM CHURCH STREET

AMELIA STREET

GEORGE STREET

POINT ROAD

RUTLEDGE ROAD

MORGAN DRIVE

Document Path: E:\Projects\2022\09\CLL\CA Mapping\SWMM\1 - Storm Sewer System - Sydenham.mxd



**SOUTH
FRONTENAC**

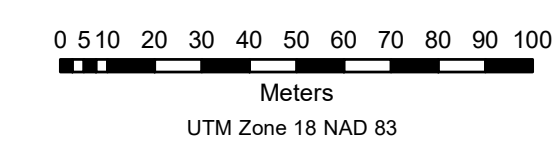
STORM SEWER COLLECTION SYSTEM

**SYDENHAM VILLAGE
TOWNSHIP OF SOUTH FRONTENAC**

Legend

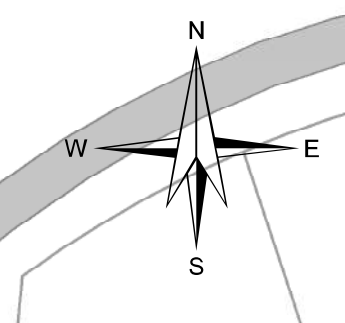
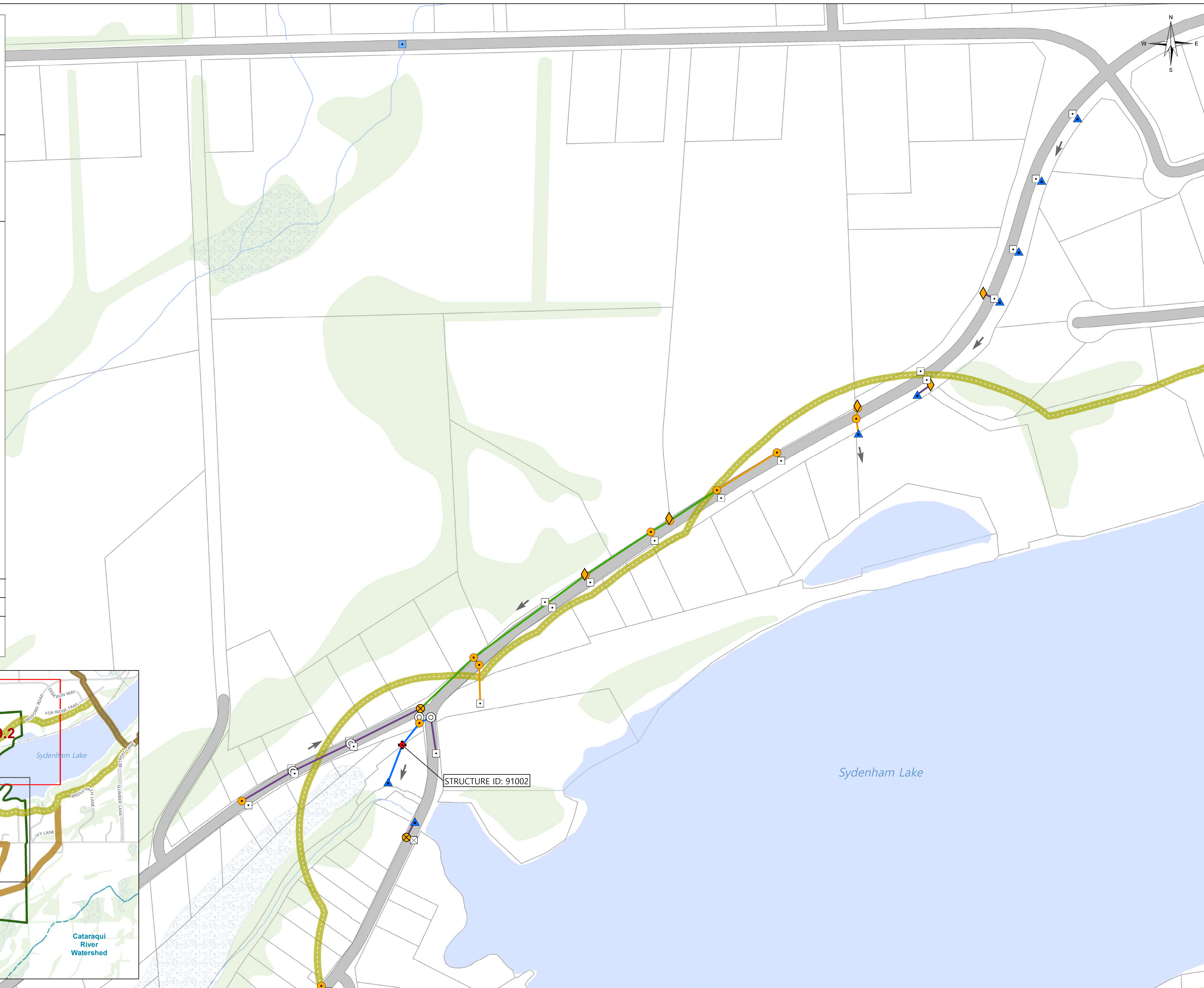
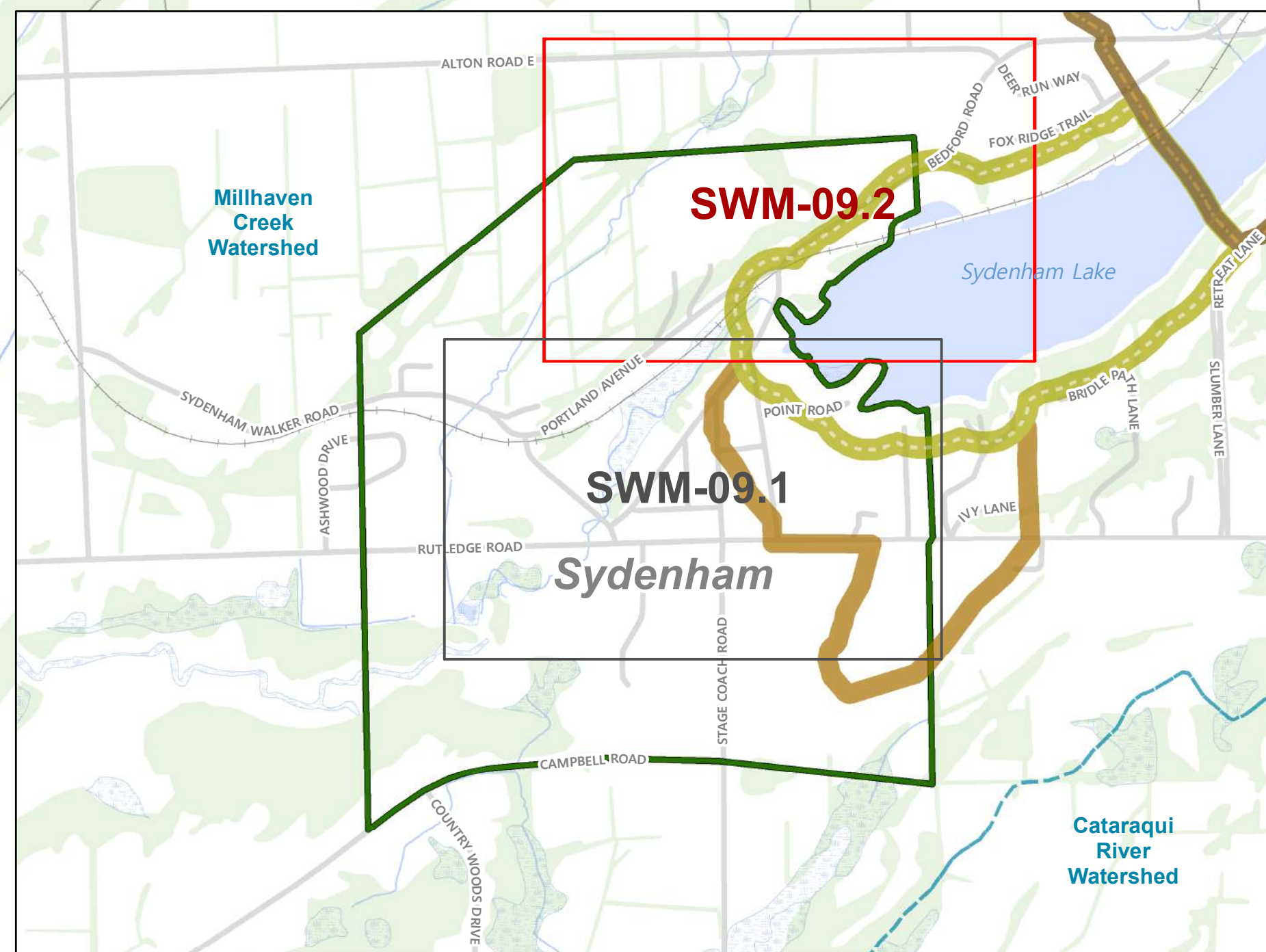
- ➔ Drainage Direction
 - Culvert
 - Storm Structure by Type**
 - Maintenance Hole
 - Catch Basin
 - Catch Basin Maintenance Hole
 - ⊗ Double Catch Basin
 - ⊗ Double Catch Basin Maintenance Hole
 - ⊕ Oil Grit Separator
 - ◇ Ditch Inlet
 - △ Inlet
 - ▲ Outlet
 - Storm Sewer by Size**
 - <250 Pipe
 - 251 - 500 Pipe
 - 501 - 750 Pipe
 - 751 1050 Pipe
- Surface Water Intake Protection Zone**
 - ▭ IPZ Type 1
 - ▭ IPZ Type 2
 - ▭ IPZ Type 3
 - ▭ Hamlet
 - ▭ Township Boundary
 - ▨ Provincially Significant Wetlands
 - ▨ Wetland
 - ▨ Water
 - ▨ Ontario Quaternary Watershed Boundaries (LIO)*
 - ▭ Assessment Parcel
 - ▭ Road
 - ▭ Rivers

*Hamlet falls within the Quinte Conservation Authority.



DRAWING #: SWM-09.2
REV: REVISION 1 - FEBRUARY 2022

Produced by the County of Frontenac under license with the Ontario Ministry of Natural Resources © Queen's Printer for Ontario, 2020.
While the Township makes every effort to insure that the information presented is accurate for the intended uses of this map, there is an inherent error in all mapping products, and accuracy of the mapping cannot be guaranteed for all possible uses. This map displays basic topographic features only.



STRUCTURE ID: 91002

Document Path: K:\Projects\2022\09-CLL\Map\SWM09_2_StormSewerSydenham.mxd



**SOUTH
FRONTENAC**

**SURFACE WATER INTAKE
PROTECTION ZONES
SYDENHAM VILLAGE
TOWNSHIP OF SOUTH FRONTENAC**

Legend

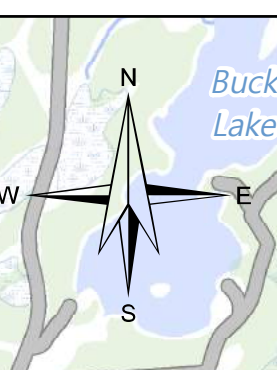
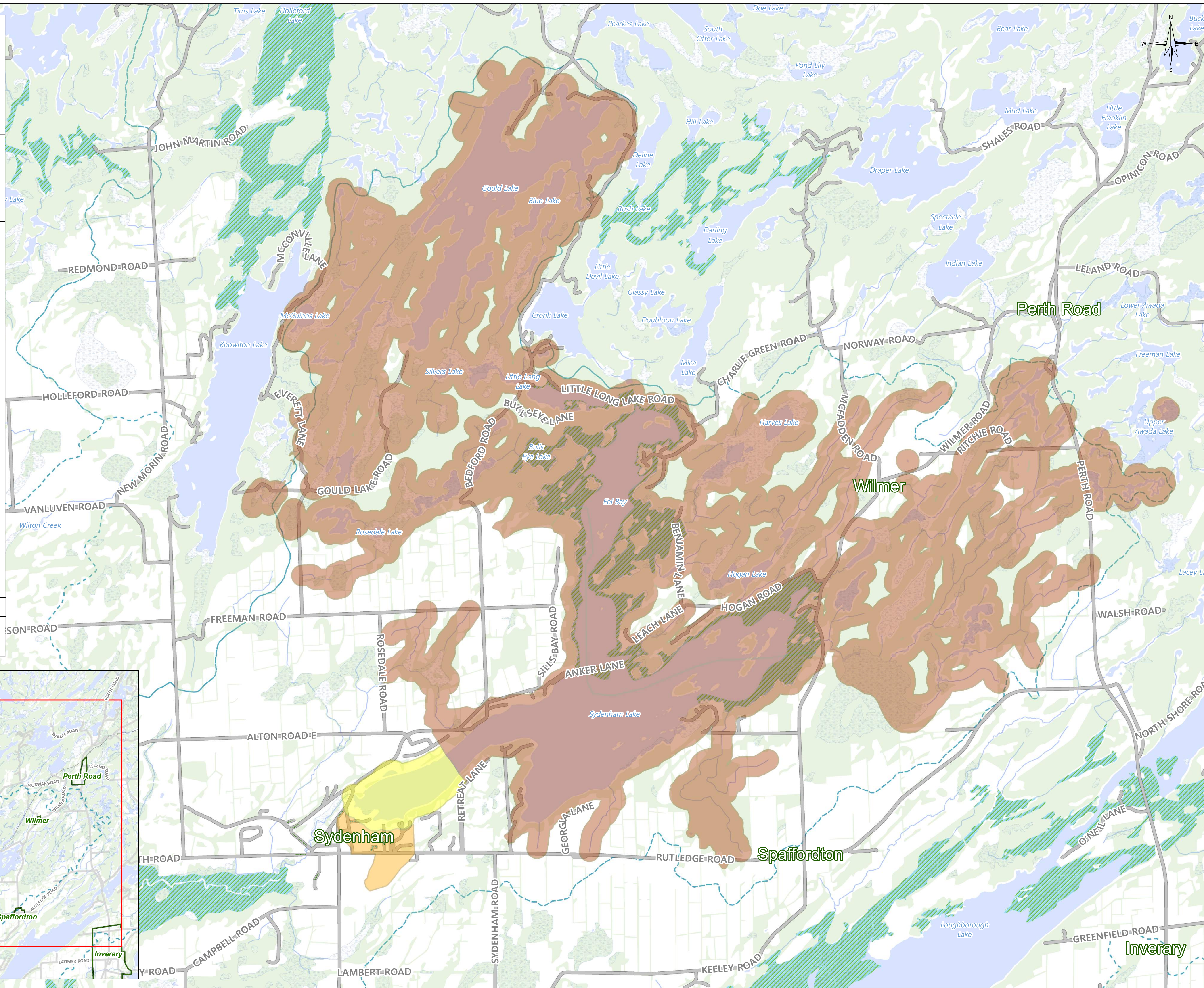
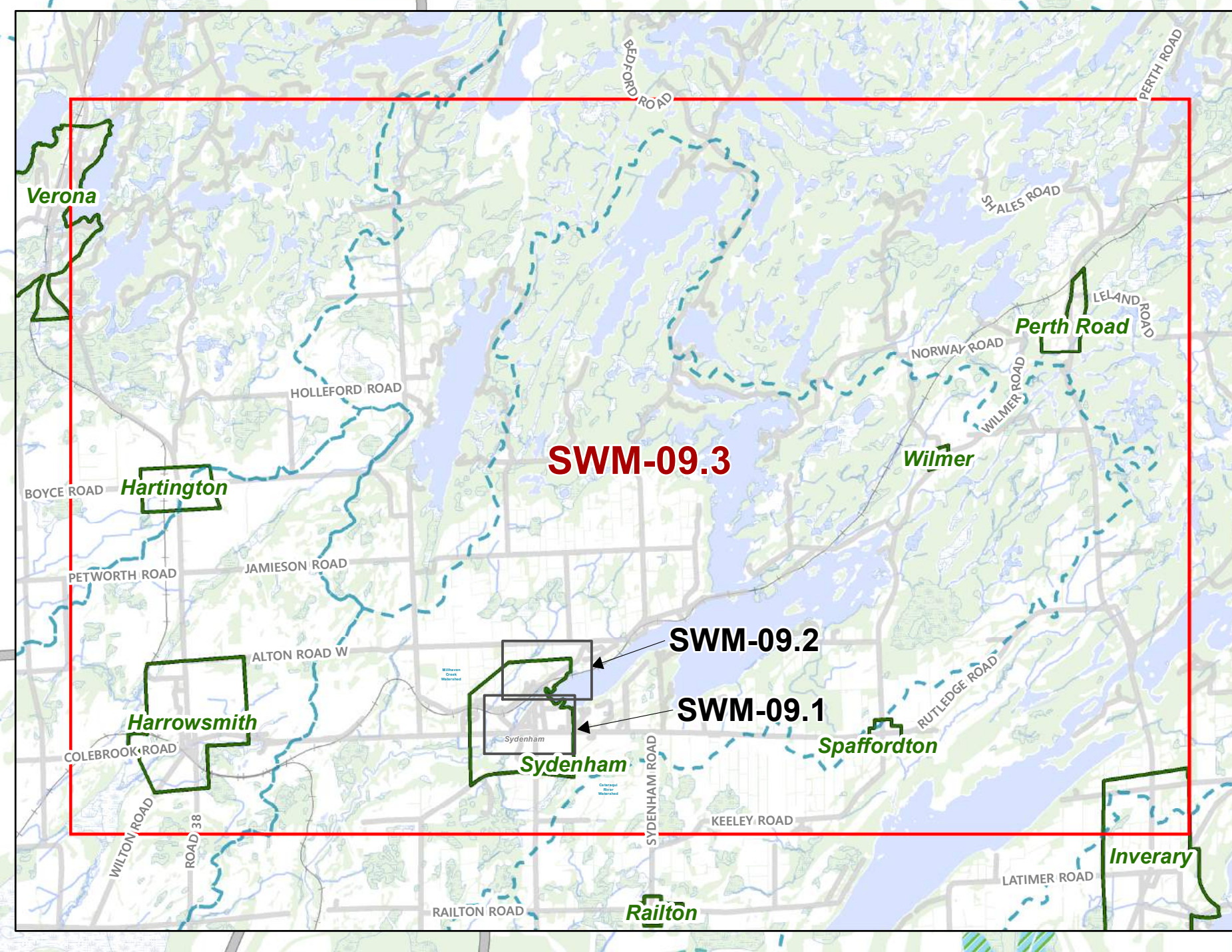
Surface Water Intake Protection Zone

- IPZ Type 1
- IPZ Type 2
- IPZ Type 3
- Township Boundary
- Provincially Significant Wetlands
- Wetland
- Water
- Ontario Quaternary Watershed Boundaries (LIO)*
- Assessment Parcel
- Road
- Rivers

*Hamlet falls within the Quinte Conservation Authority.

0 500 1,000 Meters UTM Zone 18 NAD 83	DRAWING #: SWM-09.3
	REV: REVISION 1 - FEBRUARY 2022

Produced by the County of Frontenac under license with the Ontario Ministry of Natural Resources © Queen's Printer for Ontario, 2020.
While the Township makes every effort to ensure that the information presented is accurate for the intended uses of this map, there is an inherent error in all mapping products, and accuracy of the mapping cannot be guaranteed for all possible uses. This map displays basic topographic features only.





SOUTH FRONTENAC

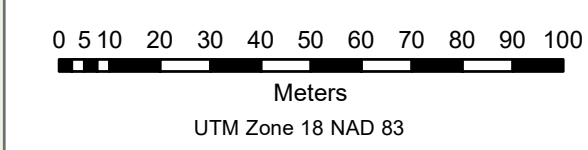
STORM SEWER COLLECTION SYSTEM

**VILLAGE OF VERONA
TOWNSHIP OF SOUTH FRONTENAC**

Legend

- ➔ Drainage Direction
- Culvert
- Maintenance Hole
- Catch Basin
- Catch Basin Maintenance Hole
- ⊠ Double Catch Basin
- ⊗ Double Catch Basin Maintenance Hole
- ⊕ Oil Grit Separator
- ◇ Ditch Inlet
- △ Inlet
- ▲ Outlet
- Storm Sewer by Size (mm)
 - <250 Pipe
 - 251 - 500 Pipe
 - 501 - 750 Pipe
 - 751 1050 Pipe
- Road
- Hamlet
- ⋯ Township Boundary
- ▨ Provincially Significant Wetlands
- ▨ Wetland
- ▨ Water
- ⋯ Ontario Quaternary Watershed Boundaries (LIO)*
- Assessment Parcel

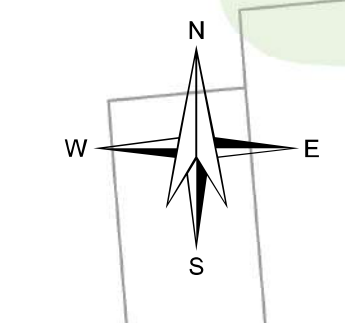
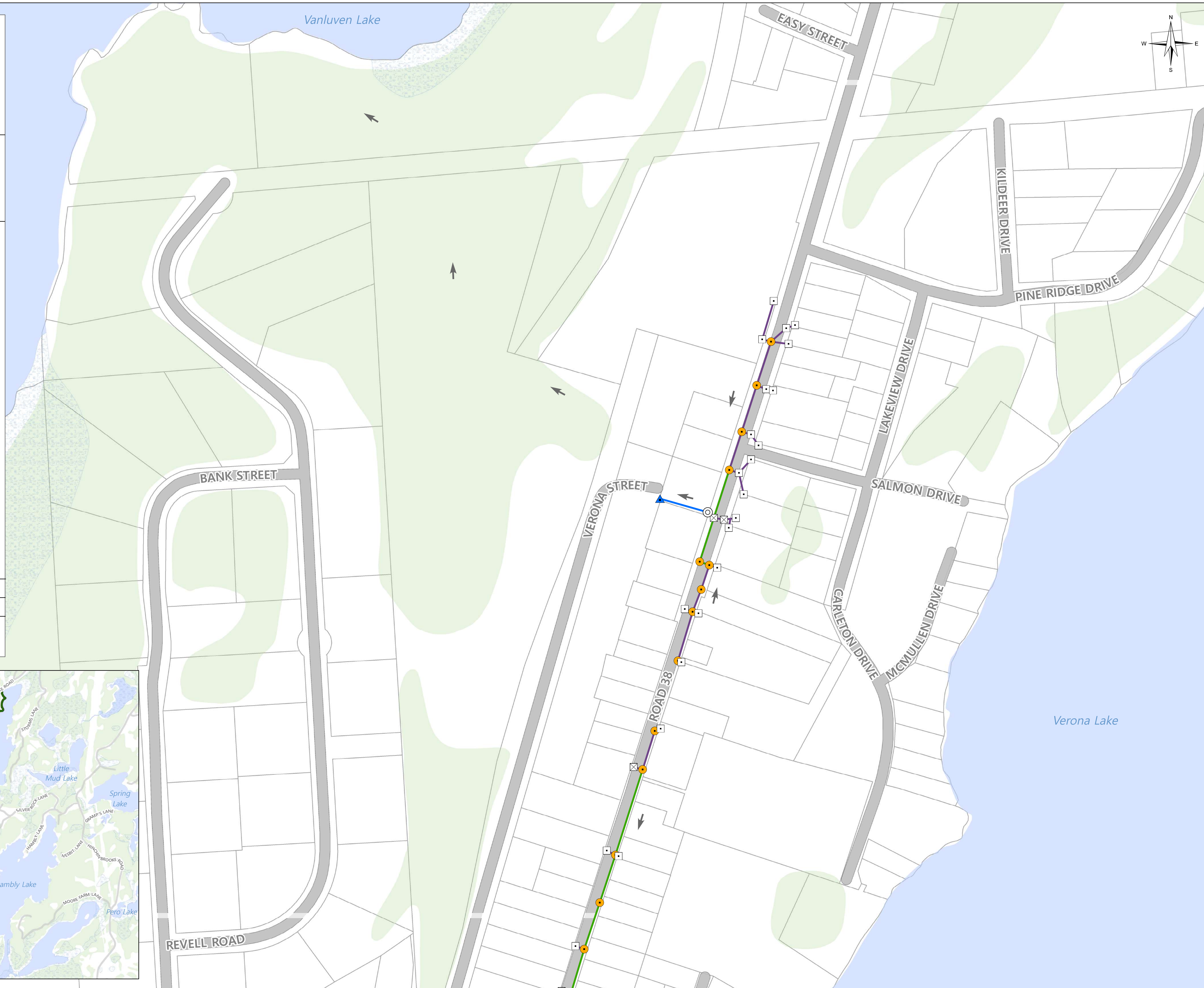
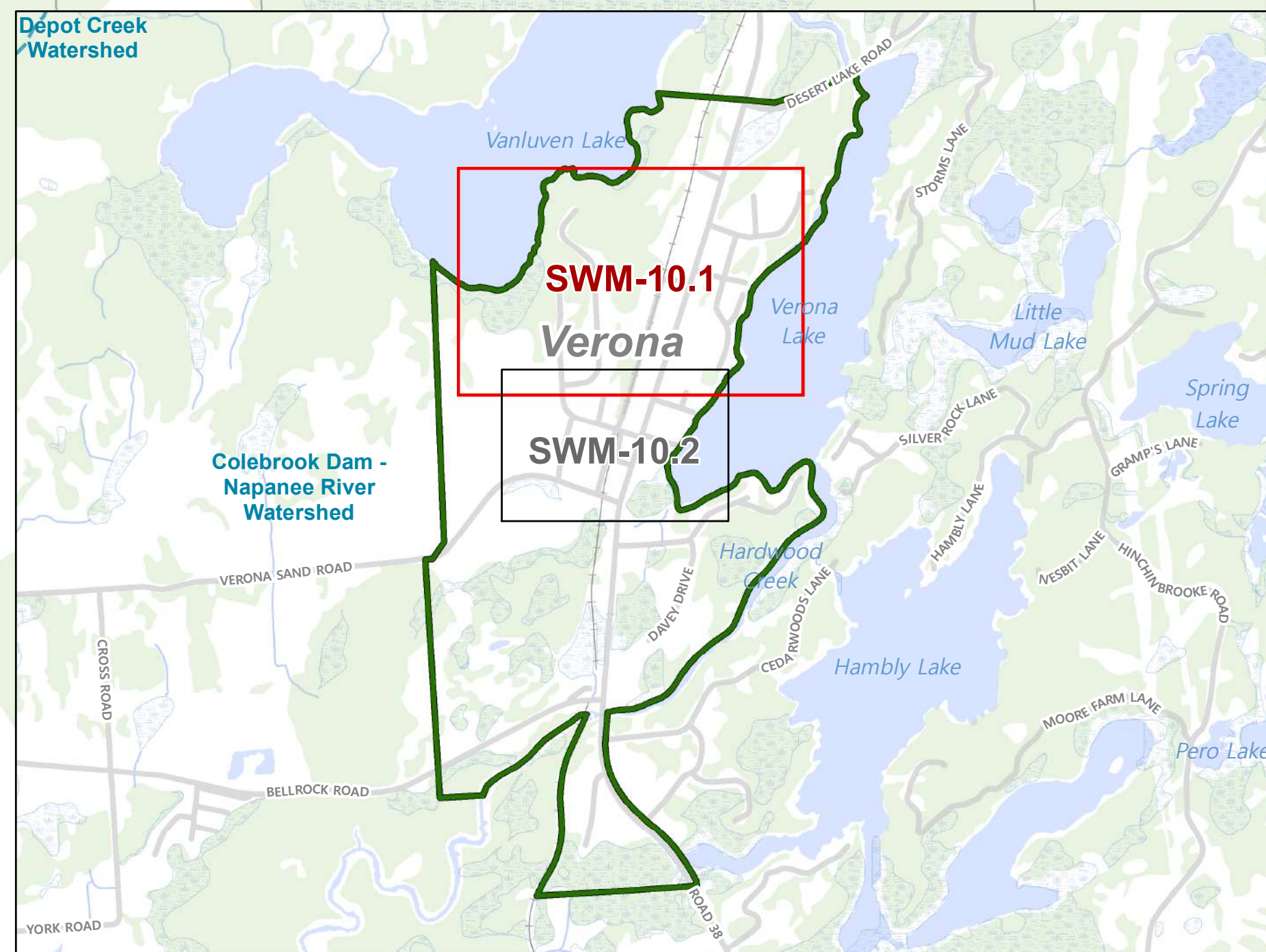
*Hamlet falls within the Quinte Conservation Authority.



DRAWING #: SWM-10.1

REV: REVISION 1 - FEBRUARY 2022

Produced by the County of Frontenac under license with the Ontario Ministry of Natural Resources © Queen's Printer for Ontario, 2020.
While the Township makes every effort to ensure that the information presented is accurate for the intended uses of this map, there is an inherent error in all mapping products, and accuracy of the mapping cannot be guaranteed for all possible uses. This map displays basic topographic features only.



Document Path: E:\Projects\2022\05-01-LECA Mapping\SWM10.1_SouthFrontenac\SWM10.1_Verona.mxd

